

November 20, 2021

Dear City Clerk,

I don't know if going to elections by district is good for Victorville, but I want to at least have a voice in what my district boundaries should be.

As it seems that "community of interest" is very important in sectioning off voting areas, here is what I think of when I think about my community and what matters to me:

Where I Live

Near Hook Park

Where My Family Attends Church

Destiny Christian Center (by City Hall and the police station)

Where I Work

I am a business owner on St. Andrews/Green Tree and spend a lot of time there.

Where My Family Can Play

Hook Park, the Skate Park at Doris Davies Park

What I Respect & Value

City Hall

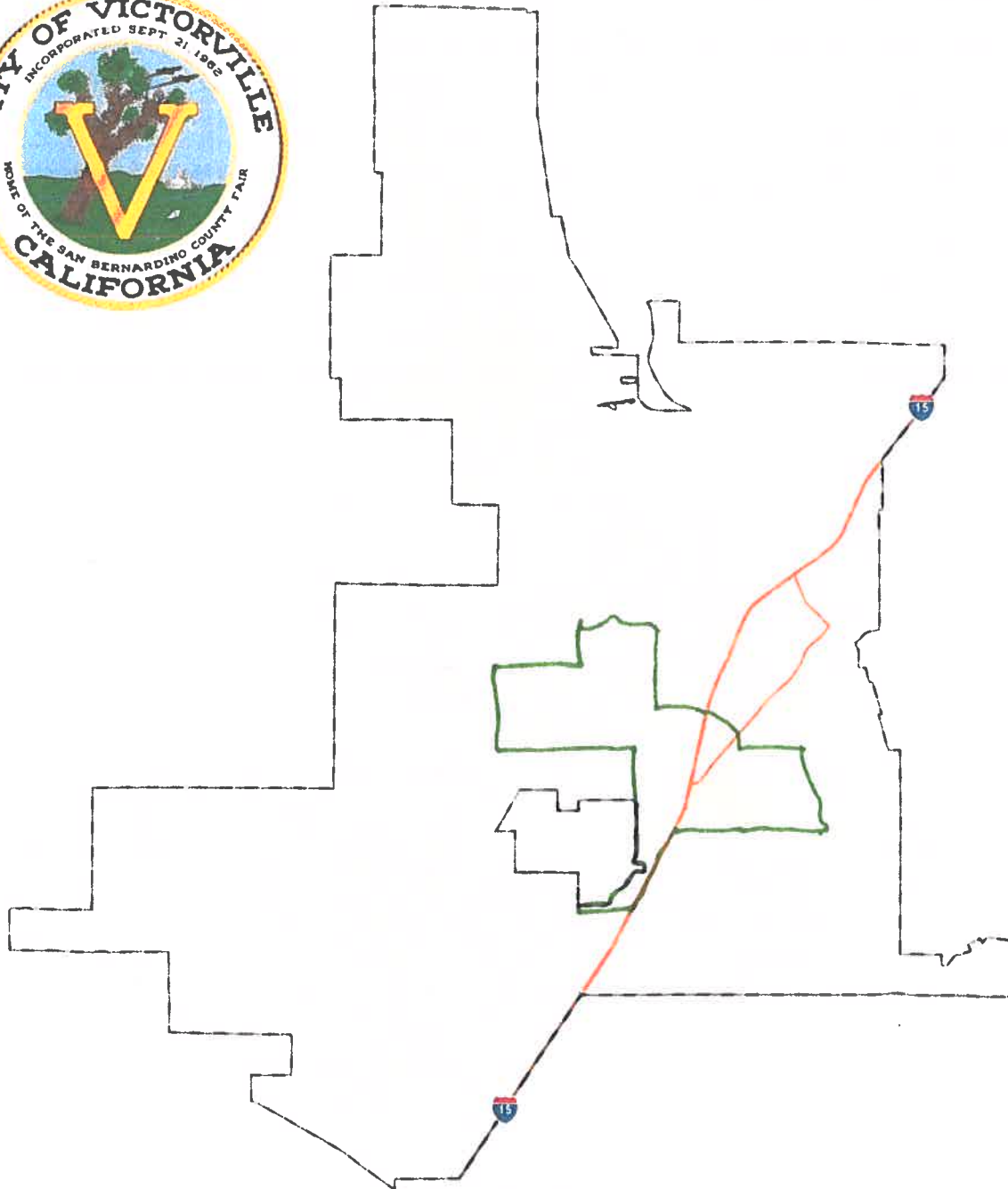
I am happy with the assistance I receive now and in the past. The employees have been very helpful to me. I look forward to the annual Fall Festival when my family's culture is celebrated and the Christmas Festival of Lights with the carriage rides.

Please consider my voice for my district.

Respectfully submitted,



Brandie Austin



©2021 CALIPER, ©2020 HERE

CITY OF VICTORVILLE

COMMUNITY OF INTEREST MAPPING TOOL

INSTRUCTIONS

Please use this map as a tool to draw your community of interest. It is important to know about communities so that the district lines can amplify the voices of residents.

Examples of communities can include neighborhoods or planning zones, areas where many residents speak the same language, or even areas where the residents use the same city facilities.

To start, please include a title for your community, your name and email address, and a description of your community. Then draw your community on the map.

Heart of Victorville

COMMUNITY TITLE

Brandie Austin

NAME

EMAIL

See my attached letter

SUBMIT YOUR MAP

By Mail:

Attn: Redistricting
14343 Civic Drive
PO Box 5001
Victorville, CA 92393

Or take a picture and email it
to:

Yourdistrictvv@victorvilleca.gov

DESCRIPTION



Dear City Clerk:

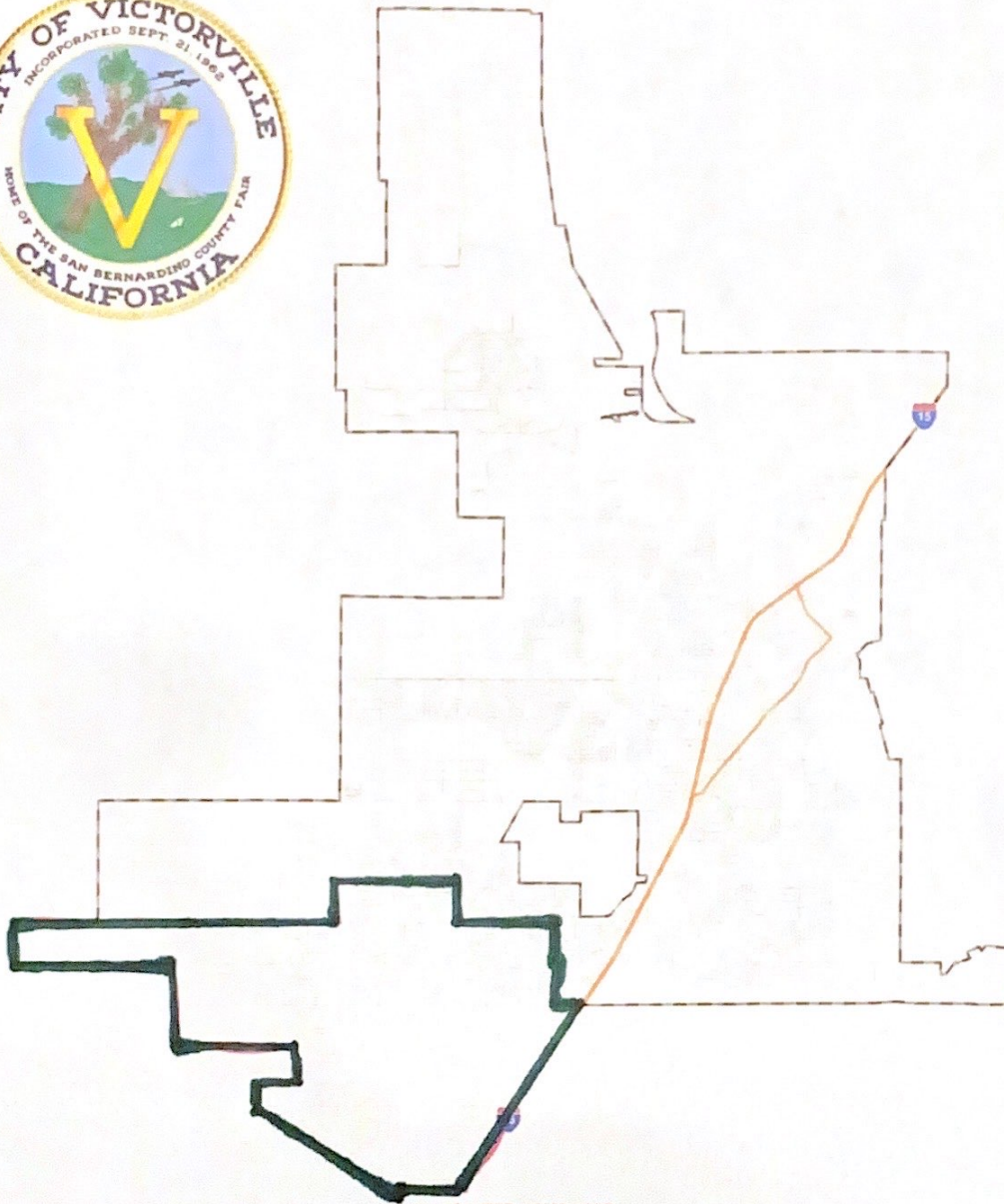
Attached is a copy of your city map with the boundaries that represent the interests of families in my Eagle Ranch Community and fellow teachers in the area.

Please keep well-established communities together and do what is right for our neighborhoods, students and their families!

- Eagle Ranch is a close-knit community. To the extent possible, we respectfully request one elected official to represent us so that our unique needs are heard and advocated for with one voice.
- The proposed boundaries emphasize the fact that the Adelanto Elementary School District (Trustee Area 1) feeds into the Victor Valley Union High School District (Trustee Area 3), specifically Silverado High School. Our students and their families deserve continuity in representation across their experiences in education. We need to do our best for our youth to help them grow into responsible citizens who have learned the importance of community.

Victorville's website promotes the slogan, "Your Voice, Your District." You've now heard our voice for our district. Please take our request seriously.

Sharon (teacher)
[Signature]
Felish Roca
Sheryl Jan



©2021 CALIPER, ©2020 HERE

CITY OF VICTORVILLE

COMMUNITY OF INTEREST MAPPING TOOL

INSTRUCTIONS

Please use this map as a tool to draw your community of interest. It is important to know about communities so that the district lines can amplify the voices of residents.

Examples of communities can include neighborhoods or planning zones, areas where many residents speak the same language, or even areas where the residents use the same city facilities.

To start, please include a title for your community, your name and email address, and a description of your community. Then draw your community on the map.

SUBMIT YOUR MAP

By Mail:
Attn: Redistricting
14343 Civic Drive
PO Box 5001
Victorville, CA 92393

Or take a picture and email it
to:
Yourdistrictvv@victorvilleca.gov

COMMUNITY TITLE

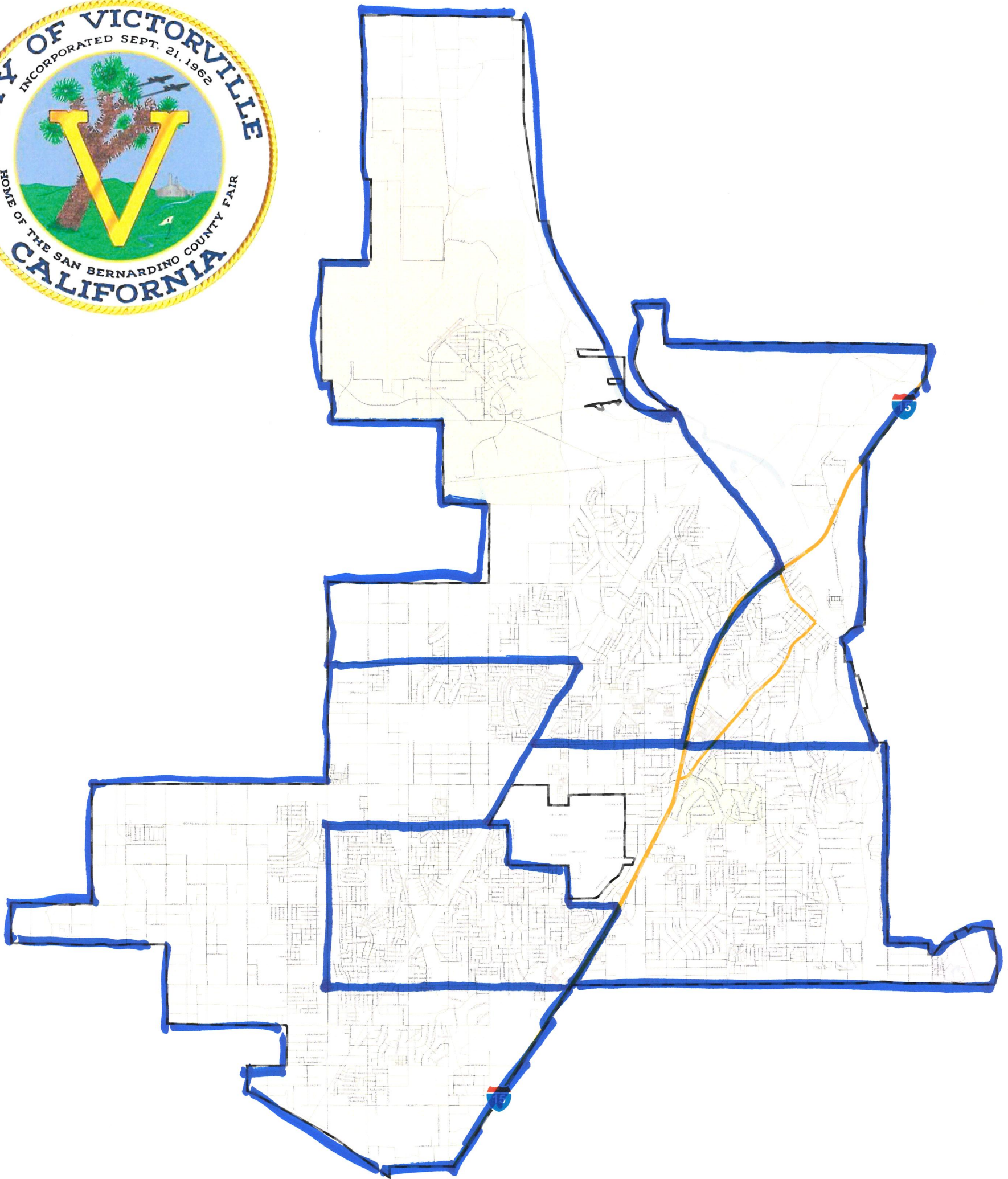
Tiffany Coseboom

NAME

EMAIL

DESCRIPTION





©2021 CALIPER; ©2020 HERE

CITY OF VICTORVILLE

HERRAMIENTA DE MAPEO DE COMUNIDAD DE INTERÉS

INSTRUCCIONES

Por favor, utilice este mapa como herramienta para dibujar su comunidad de interés. Es importante conocer las comunidades para que las líneas del distrito puedan ampliar las voces de los residentes.

Algunos ejemplos de comunidades pueden incluir vecindarios o zonas de planificación, áreas donde muchos residentes hablan el mismo idioma o incluso áreas donde los residentes usan las mismas instalaciones públicas de la ciudad.

Para iniciar, incluya un título para su comunidad, su nombre y dirección de correo electrónico, y una descripción de su comunidad. Después dibuje su comunidad en el mapa.

UNA VEZ COMPLETADO

ENVÍELO POR CORREO A:
Attn: Redistricting 14343 Civic
Drive PO Box 5001 Victorville, CA
92393

ENVIA UNA FOTO:
Yourdistrictvv@victorvilleca.gov

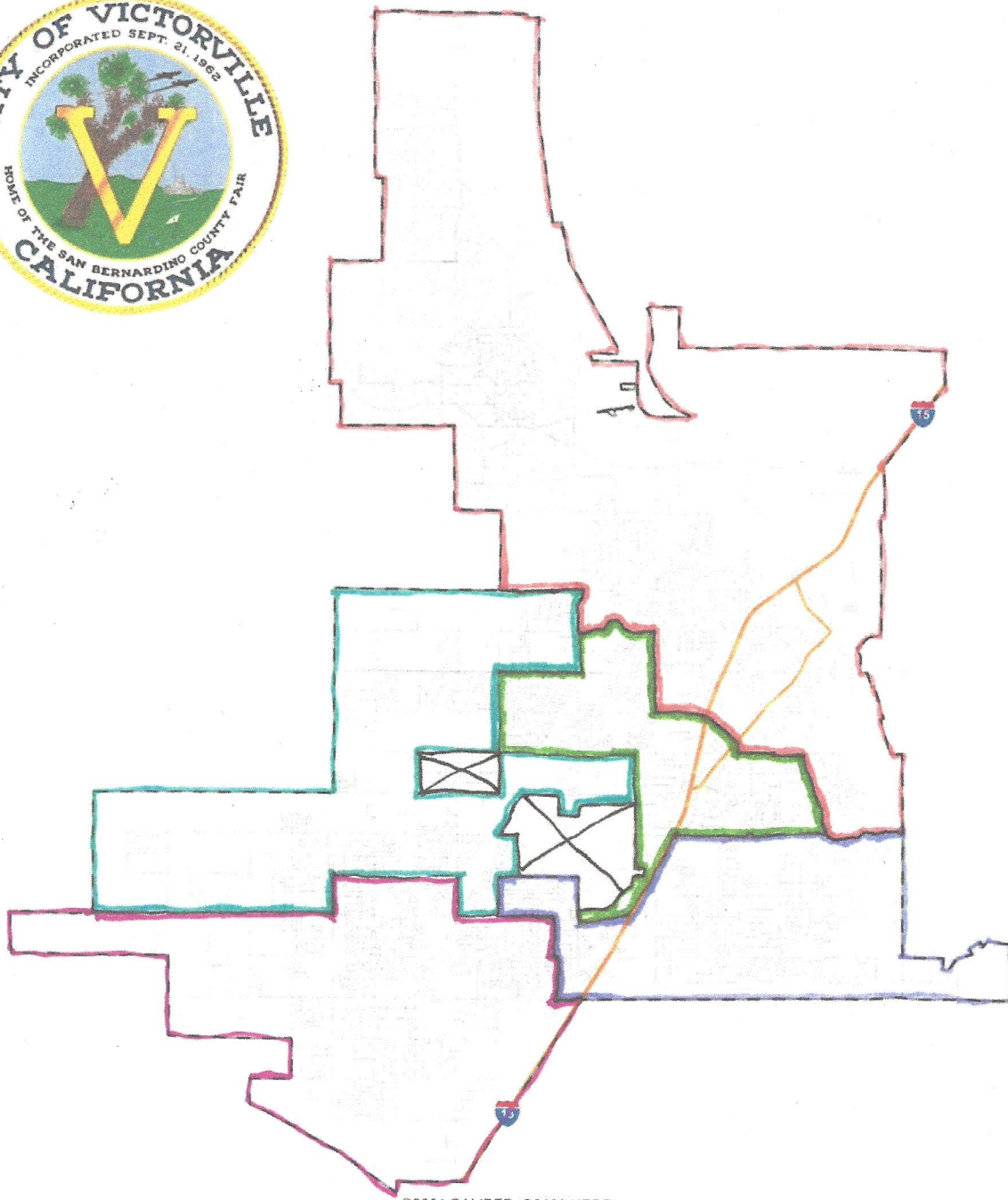
TÍTULO DE COMUNIDAD

NOMBRE

CORREO ELECTRÓNICO

DESCRIPCIÓN





©2021 CALIPER; ©2020 HERE

CITY OF VICTORVILLE

COMMUNITY OF INTEREST MAPPING TOOL

INSTRUCTIONS

Please use this map as a tool to draw your community of interest. It is important to know about communities so that the district lines can amplify the voices of residents.

Examples of communities can include neighborhoods or planning zones, areas where many residents speak the same language, or even areas where the residents use the same city facilities.

To start, please include a title for your community, your name and email address, and a description of your community. Then draw your community on the map.

SUBMIT YOUR MAP:

By Mail:
Attn: Redistricting
14343 Civic Drive
PO Box 5001
Victorville, CA 92393

Or take a picture and email it to:
Yourdistrictvv@victorvilleca.gov

A-BALANCED APPROACH FOR
COMMUNITY TITLE THE PEOPLE

JAMES WALKER
NAME

EMAIL

DESCRIPTION

