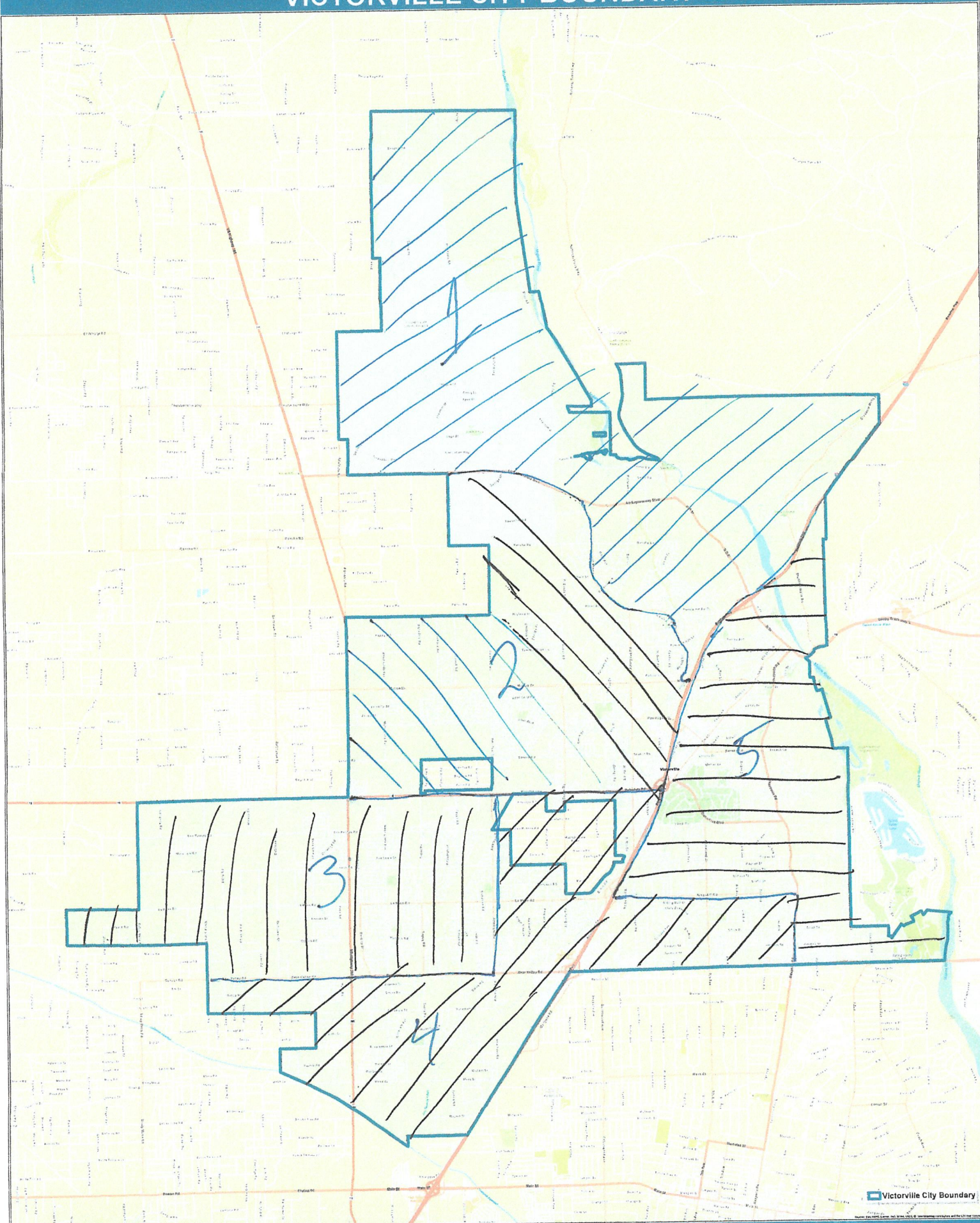



# VICTORVILLE CITY BOUNDARY



Victorville City Boundary







©2021 CALIPER; ©2020 HERE

**CITY OF VICTORVILLE**

**COMMUNITY OF INTEREST MAPPING TOOL**

**INSTRUCTIONS**

Please use this map as a tool to draw your community of interest. It is important to know about communities so that the district lines can amplify the voices of residents.

Examples of communities can include neighborhoods or planning zones, areas where many residents speak the same language, or even areas where the residents use the same city facilities.

To start, please include a title for your community, your name and email address, and a description of your community. Then draw your community on the map.

**SUBMIT YOUR MAP:**

By Mail:  
 Attn: Redistricting  
 14343 Civic Drive  
 PO Box 5001  
 Victorville, CA 92393

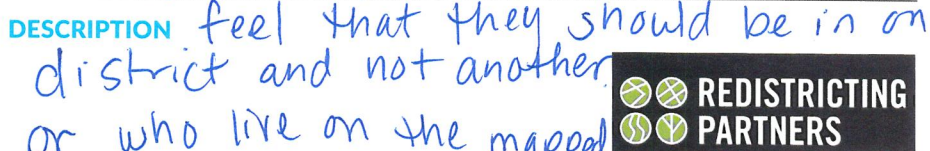
Or take a picture and email it to:  
 Yourdistrictvv@victorvilleca.gov

Old Town  
 COMMUNITY TITLE

Jennifer Neri  
 NAME

jennifer.neri@globalips.org  
 EMAIL


I live just outside the boundaries of Old Town, how would the boundaries divided fit those residents that feel that they should be in one district and not another or who live on the mapped out boundary lines.







1. Any Adult "Protected" male would choos to be "Respected" rather than "Protected" any day
2. Eligibility To run for office does NOT List being a "CITIZEN" to qualify.
3. Is the Council planning To allow non-citizens To vote in Local elections?



©2021 CALIPER; ©2020 HERE

**CITY OF VICTORVILLE**

**COMMUNITY OF INTEREST MAPPING TOOL**

**INSTRUCTIONS**

Please use this map as a tool to draw your community of interest. It is important to know about communities so that the district lines can amplify the voices of residents.

Examples of communities can include neighborhoods or planning zones, areas where many residents speak the same language, or even areas where the residents use the same city facilities.

To start, please include a title for your community, your name and email address, and a description of your community. Then draw your community on the map.

**SUBMIT YOUR MAP:**

By Mail:  
 Attn: Redistricting  
 14343 Civic Drive  
 PO Box 5001  
 Victorville, CA 92393

Or take a picture and email it to:  
 Yourdistrictvv@victorvilleca.gov

**CITY**  
 \_\_\_\_\_

**COMMUNITY TITLE**  
 \_\_\_\_\_

**NAME**  
 Ralph Powers  
 \_\_\_\_\_

**EMAIL**  
 catalinasv1@yahoo.com  
 \_\_\_\_\_

**DESCRIPTION**  
 Members That Live in the  
 same District  
 \_\_\_\_\_

