

**PHASE I ENVIRONMENTAL SITE ASSESSMENT  
TENTATIVE TRACT MAP 16681  
APN 3103-551-05  
SWC SENECA ROAD AND MESA LINDA AVENUE  
CITY OF VICTORVILLE  
SAN BERNARDINO COUNTY, CALIFORNIA**

**PROJECT NO. 33780.2  
DECEMBER 6, 2021**

Prepared For:

Tom Dodson & Associates  
P.O. Box 2307  
San Bernardino, CA 92406-2307

Attention: Mr. Tom Dodson

December 6, 2021

Tom Dodson & Associates  
P.O. Box 2307  
San Bernardino, CA 92406-2307

Project No. 33780.2

Attention: Mr. Tom Dodson

Subject: Phase I Environmental Site Assessment, Tentative Tract Map 16681,  
APN 3103-551-05, Southwest Corner of Seneca Road and Mesa Linda  
Avenue, City of Victorville, San Bernardino County, California

Attached herewith is the Phase I Environmental Site Assessment (ESA) conducted by this firm for the subject site located in the City of Victorville, California.

This Phase I ESA was planned and executed based upon a scope of services generally outlined in our Proposal, dated July 8, 2021, and other written and verbal communication.

We appreciate the opportunity to provide this Phase I ESA for the subject site. If you have any questions or comments regarding this assessment, please do not hesitate to contact this firm at your convenience.

**LOR Geotechnical Group, Inc.**

# Table of Contents

	<u>Page No.</u>
<b>EXECUTIVE SUMMARY.</b> . . . . .	<b>1</b>
<b>INTRODUCTION.</b> . . . . .	<b>2</b>
<b>NON-SCOPE CONSIDERATIONS.</b> . . . . .	<b>3</b>
<b>METHODOLOGY AND PROCEDURES.</b> . . . . .	<b>3</b>
<b>USER PROVIDED INFORMATION.</b> . . . . .	<b>4</b>
Environmental Cleanup Liens and Activity and Use Limitations. . . . .	6
<b>REVIEW OF EXISTING REPORTS.</b> . . . . .	<b>6</b>
<b>PHYSICAL SETTING.</b> . . . . .	<b>7</b>
Geology. . . . .	7
Groundwater Hydrology. . . . .	7
<b>HISTORY OF SITE USAGE.</b> . . . . .	<b>7</b>
Historical Sanborn Fire Insurance Maps. . . . .	8
Historical Topographic Maps. . . . .	8
Historical Aerial Photographs. . . . .	9
Assessor’s Parcel Information. . . . .	11
City Directory Information. . . . .	11
Interview. . . . .	11
<b>SITE RECONNAISSANCE.</b> . . . . .	<b>11</b>
Adjoining Properties. . . . .	12
<b>REGULATORY AGENCY RECORDS REVIEW.</b> . . . . .	<b>13</b>
County of San Bernardino, Fire Department, Hazardous Materials Division. . . . .	13
California State Water Resources Control Board. . . . .	13
City of Victorville, Fire Department. . . . .	14
<b>ENVIRONMENTAL DATABASE REVIEW.</b> . . . . .	<b>14</b>
RCRA-LQG. . . . .	14
ENVIROSTOR. . . . .	15
UST. . . . .	15
CERS HAZ WASTE. . . . .	15

# Table of Contents

	<u>Page No.</u>
CERS TANKS.....	15
RCRA-NonGen/NLR.....	16
San Bernardino County Permit.....	16
EDR Orphan Summary.....	16
Other Databases.....	16
<b>VAPOR ENCROACHMENT EVALUATION.....</b>	<b>17</b>
Vapor Encroachment Screen.....	17
<b>DATA GAPS.....</b>	<b>18</b>
<b>CONCLUSIONS AND RECOMMENDATIONS.....</b>	<b>18</b>
<b>STATEMENT OF QUALIFICATIONS.....</b>	<b>19</b>
<b>LIMITATIONS.....</b>	<b>19</b>
<b>TIME LIMITATIONS.....</b>	<b>20</b>
<b>CLOSURE.....</b>	<b>20</b>
<b>REFERENCES.....</b>	<b>21</b>

## FIGURES

**Figure 1** - Index Map

**Figure 2** - Assessor's Parcel Map

**Figure 3** - Tentative Tract Map

**Figure 4** - Recent Color Aerial Image

# Table of Contents

## APPENDICES

**Appendix A** - Completed ASTM E1527-13 User Questionnaire

**Appendix B** - EDR Sanborn Map Report

**Appendix C** - EDR Historical Topographic Maps

**Appendix D** - EDR Historical Aerial Photographs

**Appendix E** - EDR Historical City Directory Information

**Appendix F** - Color Site Photographs

**Appendix G** - CSBFD-HMD Records Response Letter Dated November 15, 2021

**Appendix H** - EDR Environmental Database Report

## **EXECUTIVE SUMMARY**

This firm conducted a Phase I Environmental Site Assessment (ESA) for Tentative Tract Map 16681, Assessor's Parcel Number (APN) 3103-551-05, approximately 60 acres, located on the southwest corner of Seneca Road and Mesa Linda Avenue in the City of Victorville, San Bernardino County, California. This Phase I ESA was conducted in conformance with American Society for Testing and Materials (ASTM) E1527-13 and All Appropriate Inquiries (AAI) set forth in 40 CFR (Code of Federal Regulations) part 312.

The subject site is currently, and has historically been vacant, native desert land with no indication of agricultural use or structures present. The subject site is planned for single-family residential development. There is abundant household trash, with minor construction debris over the subject site, especially adjacent to the peripheral roads. The trash and debris noted appears suitable for disposal in a municipal landfill. However, there may be additional disposal fees for the tires. Three travel trailers with associated vehicles were illegally parked in the northeast portion of the subject site.

No evidence of the following were observed onsite; petroleum products, solvent degreasers, aboveground storage tanks, underground storage tanks, heating oil use, drums, barrels, unidentified containers, pools of liquid likely to contain hazardous substances/petroleum products, polychlorinated biphenyls (PCBs), stressed vegetation, fill areas with solid waste, sumps, pits/ponds/lagoons, wells (i.e. dry, irrigation, injection, abandoned, monitor or other wells), and stormwater and/or wastewater generated from industrial/manufacturing processes. No strong, pungent, or noxious odors were detected. No significant oil-stained soils were observed onsite.

The subject site is primarily adjoined by similar vacant land, except to the south and southwest where there is a relatively new shopping center which includes a Walmart, Autozone, Tire Center, restaurants, and a Chevron gasoline station. None of the businesses located within the adjacent shopping center have current environmental impairments that would adversely affect the subject site or its planned residential development.

This Phase I ESA has revealed no evidence of recognized environmental conditions (RECs), historical recognized environmental conditions (HRECs), and/or controlled recognized environmental conditions (CRECs) indicative of releases or threatened releases of hazardous substances on, at, in, or to the subject site.

## **INTRODUCTION**

During October to December 2021, a Phase I ESA was conducted by this firm for Tentative Tract Map 16681, APN 3103-551-05, consisting of approximately 60 acres, located on the southwest corner of Seneca Road and Mesa Linda Avenue, City of Victorville, San Bernardino County, California. The use of the subject site is currently and has historically been vacant land. The subject site is planned for single-family residential development.

The Phase I ESA was conducted in conformance with the Standard Practice for Environmental Site Assessments: Phase I ESA Process, ASTM E1527-13, and AAI set forth in 40 CFR Part 312. The purpose was to identify RECs, HRECs, and/or CRECs that may be associated with the subject site. A REC is defined as the presence or likely presence of any hazardous substance or petroleum products in, on, or at a property: (1) due to any release to the environment; (2) under conditions indicative of a release to the environment; or (3) under conditions that pose a material threat of a future release to the environment. A HREC is defined as a past release of any hazardous substances or petroleum products that has occurred in connection with the property and has been addressed to the satisfaction of the applicable regulatory authority or meets the unrestricted use criteria established by a regulatory authority, without subjecting the property to any required controls (i.e., property use restrictions, activity and use limitations, institutional controls, or engineering controls, which would fall under a controlled recognized environmental condition or CREC). This does not include de minimis conditions, that generally, do not present a threat to human health or the environment and generally would not be the subject of an enforcement action if brought to the attention of the appropriate government agency. Conditions determined to be de minimis are not recognized environmental conditions or controlled recognized environmental conditions.

The approximate location of the subject site within its regional setting is presented on an Index Map (Figure 1).

The findings of our Phase I ESA, as well as our conclusions and recommendations, are presented in the following sections of this report.

## **NON-SCOPE CONSIDERATIONS**

The following list (not all-inclusive) of environmental issues are outside the scope of ASTM E1527-13 and 40 CFR Part 312:

- Asbestos-Containing Building Materials
- Biological Agents
- Cultural and Historic Resources
- Ecological Resources
- Emerging Contaminants
- Endangered Species
- Flood Zone
- Health and Safety
- High Voltage Power Lines
- Indoor Air Quality
- Industrial Hygiene
- Lead-Based Paint
- Lead in Drinking Water
- Methane
- Mineral Resources
- Mold and Mildew
- Natural Hazards
- Radon
- Regulatory Compliance
- Wetlands

## **METHODOLOGY AND PROCEDURES**

Per ASTM E1527-13 and AAI, User provided information was evaluated with respect to site history, usage, and environmental concerns.

A review of the physical setting of the subject site, including geology and groundwater hydrology, was performed. This review, in part, provides information regarding the potential for groundwater to be contaminated and the potential pathways for contaminant transport.

Historical maps, aerial photographs, and city directory information were examined, as available, to investigate the recent use of the subject site and surrounding area.



Person(s) knowledgeable about the subject site were interviewed, as available, to obtain any known information regarding site use(s) and potential environmental concerns.

Concurrent with our public and governmental agency interviews and literature research, a site reconnaissance of the property was conducted. The site reconnaissance was conducted in order to determine current uses of the site and the potential for soil and/or possible groundwater contamination based on aboveground visual observation.

During this Phase I ESA, public regulatory agencies, potentially including environmental, building, etc., were contacted directly or online research was conducted for information regarding permits, USTs, hazardous materials incidents, and general information about the subject site and surrounding area to ascertain the past uses with respect to environmental concerns.

Federal, state, local, tribal, and proprietary lists and databases were reviewed to ascertain the presence of known environmentally impaired sites on the subject site or within the immediate area, and to determine their impact, if any, to the site.

As part of this Phase I ESA, a vapor encroachment screen was conducted to determine if a vapor encroachment condition exists, based on the information obtained during the Phase I ESA.

### **USER PROVIDED INFORMATION**

ASTM E1527-13 defines a User as the party seeking to use Practice E1527 to complete an environmental site assessment of the property. A User may include, without limitation, a potential purchaser of property, a potential tenant of property, an owner of property, a lender, or a property manager.

Under ASTM E1527-13 and AAI, specific tasks are assigned to the User that will help identify the possibility of RECs in connection with the property. These tasks do not require the technical expertise of an environmental professional and are generally not performed by environmental professionals performing a Phase I ESA. The User may provide the information gathered from these tasks, including the following:

- Any environmental cleanup liens against the property that are filed or recorded under federal, tribal, state or local law;

- Any activity and land use limitations (AULs), such as engineering controls, land use restrictions, or institutional controls that are in place at the site and/or have been filed or recorded in a registry under federal, tribal, state, or local law;
- Specialized knowledge or experience (that is material to RECs in connection with the property) of the User related to the property or nearby properties (for example, is the User involved in the same line of business as the current or former occupants of the property or an adjoining property so that the User would have specialized knowledge of the chemicals and processes used by this type of business);
- Relationship of the purchase price to the fair market value of the property if it were not contaminated (reason for significantly lower purchase price, such as contamination is known or believed to be present at the property);
- Commonly known or reasonably ascertainable information about the property that would help the environmental professional to identify conditions indicative of releases or threatened releases (such as the past uses of the property, specific chemicals that are present or once were present at the property, spills or other chemical releases that have taken place at the property, and any environmental cleanups that have taken place at the property);
- Any obvious indicators that point to the presence or likely presence of contamination at the property, based on the knowledge and experience of the User related to the property; and
- Other information, including the reason why the Phase I ESA is required and/or is being performed, the type of property and type of property transaction (sale, purchase, exchange, etc.), the complete and correct address for the property, the scope of services desired for the Phase I ESA, identification of all parties who will rely on the Phase I ESA report, identification of the site contact and how the contact can be reached, any special terms and conditions which must be agreed upon by the environmental professional, and any other knowledge or experience with the property that may be pertinent to the environmental professional (for example, copies of any available prior environmental site assessment reports, documents, correspondence, etc., concerning the property and its environmental condition).

A User Questionnaire was completed by a representative of the current owner of the subject site (a User), and the following information is indicated: 1) the purchase price of the subject site is indicated to reflect fair market value; 2) the information provided in the completed questionnaire does not suggest any RECs, HRECs, CRECs, or environmental concerns are associated with the subject site; 3) the purpose for conducting this assessment is indicated to be a requirement of the City of Victorville (apparently as a condition for site development); and 4) the subject site was purchased as a land parcel in 1985. A copy of the completed User Questionnaire is provided in Appendix A.

### Environmental Cleanup Liens and Activity and Use Limitations

Under AAI and ASTM E1527-13, a search for environmental cleanup liens and AULs must be conducted, typically by the User. The subject site, whose researched historical uses have been vacant land with no indication of agricultural use did not appear in the state and/or federal liens, deed, or activity/use limitation databases in The Environmental Data Resources, Inc. (EDR) Radius Map™ Report with Geotcheck® (Appendix H), and no records on file with the County of San Bernardino, Fire Department, Hazardous Materials Division, suggesting there are no environmental cleanup liens or AULs associated with the subject site.

### REVIEW OF EXISTING REPORTS

A Preliminary Geotechnical Investigation (PGI) Report was previously prepared by this firm for the subject site. The report, titled "Preliminary Geotechnical Investigation, Tract 16681, Victorville, California", was dated November 30, 2006, LOR Project Number 32345.1. The PGI was conducted for Mr. David Liu, a current owner of the subject site. The proposed site use was single-family residential development. At the time of the PGI, the subject site was described as roughly 60 acres of vacant, desert land in a relatively natural state. The PGI documents the placement of five exploratory borings to depths between 26 to 50 feet deep and sixteen exploratory trenches to depths of 10 to 15 feet deep over the subject site. Although done specifically to determine the soil engineering properties of the site soils, the exploratory borings and trenches did not encounter any subsurface structures. No odors or soil staining was noted in the exploratory borings or trenches. No indication of any hazardous materials were noted on the subject site at the time of the PGI.

## **PHYSICAL SETTING**

### Geology

The subject site is situated in the southeastern portion of a large geomorphic province in southern California known as the Mojave Desert. The Mojave Desert geomorphic province is essentially a wedge-shaped, alluviated plain of comparatively low relief, containing irregularly-trending bedrock hills and low mountains. Approximately 50 percent of the Mojave Desert province is covered with relatively deep deposits of geologically younger surficial sediments of alluvium. The subject site is underlain by these alluvial materials which typically consist of silty sands, well graded sands, and poorly graded sands with lesser units of sandy silts, sandy clays, and clayey sands.

The closest known active fault to the subject site is the North Frontal fault, located approximately 13 miles to the southeast.

### Groundwater Hydrology

Groundwater was not encountered in any of the exploratory borings or trenches placed at the subject site during the previous Preliminary Geotechnical Investigation prepared for the subject site in 2006. That report stated the Victor Valley Water Company, which provides water service to the subject site, indicated a well under development at that time on the northeast corner of Amethyst Road and Hook Boulevard, approximately 1.5 miles northeast of the subject site, had groundwater (static) at 260± feet deep. The closest groundwater well in the database maintained by the State of California Department of Water Resources (DWR) is located near the intersection of Highways 18 and 395, approximately 1,400 feet to the south-southwest of the subject site. At this location, there are three wells with groundwater at 361 feet deep in 1999. This data suggests that the current depth to groundwater at the subject site is on the order of 350 feet, flowing to the northeast following the regional topography.

## **HISTORY OF SITE USAGE**

To obtain a history of previous site usage, a search was conducted for historical Sanborn Fire Insurance maps, topographic maps, aerial photographs, Assessor's parcel information, and city directory information. A current owner of the subject site is typically interviewed regarding the history and usage of the site.

### Historical Sanborn Fire Insurance Maps

Coverage of Sanborn Fire Insurance Maps was not available for the subject site. A copy of the EDR Certified Sanborn Map Report is provided in Appendix B.

### Historical Topographic Maps

Historical topographic map images of the quadrangle that includes the subject site, provided by EDR from 1932, 1934, 1956, 1968, 1980/1981, 1988/1993, and 2012, were reviewed. These map images, derived from maps at scales of 1" = 2,000' or approximately 1" = 10,420', were provided at a scales of approximately 1" = 2,200'. The EDR Historical Topographic Map Report is provided in Appendix C.

The 1932 and 1934 map images, given the scale of the maps from which they were derived, show relatively little site detail. The subject site is vacant land with no indication of any development. Highway 395 is shown to be a paved roadway over 400 feet to the west of the subject site. The present day Southern California Edison (SCE) high voltage power lines and poles, aligned north-northwest to south-southeast, are indicated to the east, most closely approaching the northeast corner of the subject site. Seneca Road is indicated to be an unpaved road along the north side of the subject site. There are residences or small commercial buildings between roughly 300 to 800 feet to the southeast, southwest, and northwest of the subject site. A groundwater well is shown near and south of the southwest portion of the subject site.

The 1956, 1968, 1980/1981, and 1988/1993 map images show the subject site and adjoining properties as vacant, undeveloped land with no structures or agricultural activity evident. Beginning with the 1980/1981 map image, the present day SCE high voltage power lines and towers, whose alignment (north-northwest to south-southeast) crosses at/near the northeast corner of the subject site, is shown. Development at Palmdale Road and Highway 395, over 800 feet southwest of the subject site, has increased slightly over the years, as has the number of structures present north of Seneca Road and along Highway 395. No other significant structures were noted near the subject site.

The 2012 map image does not show most structural features. Based on the infrastructure shown, significant expanded development, likely including mostly residential, has occurred in the region. Mesa Linda Avenue is indicated as a road extending to the north from Seneca Road, near/at the northeast corner of the subject site.

Historical Aerial Photographs

A review of the digital aerial photograph images provided by EDR and Google Earth Pro computer program indicated the subject site has been vacant land from 1953 to the present. A brief review of the historical aerial photograph images of the subject site and surrounding properties is presented in the following table.

**Historic Aerial Photograph Survey**

Year	Observations	Source/Scale
1953	The subject site is vacant in this earliest photograph, and shows no indications of previous developments or agricultural use. A rectangular-shaped area along the eastern boundary appears to have had the majority of its vegetation removed, but otherwise, the subject site appears to be in a natural condition. Seneca Road exists as a dirt road along the north subject site boundary. Highway 395 is a 2-lane roadway approximately 640 feet west of the subject site. A set of power lines and poles along with a narrow dirt access road is aligned north-northwest to south-southeast, just offsite to the east and closely approaching the northeast subject site corner. A rectangular, 40-acre site to the northwest is partly cleared, and has at least a handful of small structures near its southwest corner. Another 40-acre parcel with a similar pattern is located adjacent and to the southwest of the subject site. Other areas around the subject site are similar vacant, native land with widely scattered brush.	USDA/1"=500'
1959	The subject site and vicinity appear largely as described for the previous aerial photograph image.	USDA/1"=500'
1968	In this aerial photograph image, it appears that some of the subject site vegetation has been removed from various local areas. A dirt road or trail now traverses across the subject site from the northeast corner to the southwest. New structures, apparently mostly residential, are evident along the west side of Highway 395 over 500 feet from the subject site.	USDA/1"=500'
1975	Across the northeast corner of the subject site, and extending north-northwest and south-southeast, are newly added power lines, towers, and dirt access road. The previously existing power line dirt access road has been widened. The diagonal dirt road across the subject site mentioned above appears a little more established. No visible/identifiable trash or debris is present on the subject site.	USGS/1"=500'

1985	The subject site and vicinity appear largely as previously shown. An approximate 50-foot diameter, circular-shaped darkened soil area is now visible in the eastern portion of the subject site, near the east boundary. This is likely the result of septic tank pumper truck dumping. Near and south of the central and southeast portions of the subject site are dirt roads in a rectangular, grid pattern, extending down to Palmdale Road to the south. A narrow dirt road or trail is cutting through the north central portion of this rectangular grid pattern of dirt roads.	USDA/1"=500'
<b>Year</b>	<b>Observations</b>	<b>Source/Scale</b>
1994	In this photograph image, the subject site and vicinity appear largely the same, except that a wide, cleared swath of land is now present adjacent to the eastern side of the subject site, trending north-south along the alignment of the present day Mesa Linda Avenue. This cleared swath of land may be associated with the installation of an underground utility pipeline. The dirt road along Seneca Road has been widened.	USGS/DOOQ/1"=500'
2005	Subject site and vicinity are generally the same as previously shown, except that minor trash and debris is now apparent along the perimeter areas of the subject site. Also, the swath of cleared land along Mesa Linda Avenue is re-vegetating, likely with natural vegetation, though a distinct dirt road is evident along the west side of the swath.	USDA/NAIP, 1"=500'
2009	More trash and debris is apparent onsite, particularly in the south-central portion of the subject site. The area with at least a handful of small structures to the northwest along Highway 395 has been cleared.	USDA/NAIP, 1"=500'
2012	The subject site and vicinity appear essentially as previously shown.	USDA/NAIP, 1"=500'
2016	The subject site appears essentially the same as previously shown. The dirt road crossing through the subject site, starting in the northeast corner, is faint. The Walmart shopping center near and to the south and southwest of the far southwest portion of the subject site has been built. A solar energy farm, with solar panels apparent, is now located within a field over 600 feet to the east of the subject site.	USDA/NAIP, 1"=500'

The Google Earth Pro aerial images from 2018 to 2020 show the subject site with an increase in trash and debris and illegally parked travel trailers present in the east portion of the subject site.

Copies of the historical aerial photographs provided by EDR with the approximate boundaries of the subject site are provided in Appendix D.

### Assessor's Parcel Information

According to the County of San Bernardino Assessor's online Property Information Management System (PIMS), the subject site consists of APN 3103-551-05, comprising approximately 55 gross acres. The current owners of APN 3103-551-05, since 2006, are listed as Leu, Liu & Associates. The parcel is listed as residential use.

### City Directory Information

Historical city directory information from EDR was reviewed for the subject site and nearby properties. The available listings ranged from 1964 to 2017. There were no listings for the subject site or immediate surrounding properties. The EDR-City Directory Image Report is provided in Appendix E.

### Interview

Based on the historical land use as undeveloped, vacant land and the lack of information provided by the current property owner in the User Questionnaire regarding any known environmental issues associated with the subject site, no property owner interview was deemed necessary or conducted.

## **SITE RECONNAISSANCE**

A site reconnaissance was conducted on October 29, 2021. To orient our site reconnaissance, a copy of the Assessor's Parcel Map, Tentative Tract Map, and a recent color aerial image were obtained for our reference. Copies of the Assessor's Parcel Map, Tentative Tract Map, and recent color aerial image are presented on Figures 2 through 4, respectively.

The subject site is a rectangular-shaped property, encompassing approximately 60 acres, according to the Tentative Tract Map. The subject site is vacant land with a moderate growth of brush and scattered Joshua trees. The topography of the subject site is relatively planar with an overall slope to the northeast and shallow drainages present. Dirt roads are present on the north, east, and south sides of the subject site. Dirt trails and roads criss-cross the subject site.

Three travel trailers were present in the northeast portion of the subject site. These trailers were occupied, and had one or two vehicles associated with them.



Large amounts of household, with minor construction, trash and debris are present. The trash and debris is present throughout the subject site, with the heaviest concentration along the site periphery, off the adjacent dirt roads. The trash and debris noted consisted of furniture, appliances, clothing, toys, abandoned car, tires, mattresses, car parts, cardboard, paper, plastic, wood, metal, and concrete. Most of the trash and debris noted is suitable for disposal in a municipal landfill, however, a special handling fee may be required for the tires. A few empty 1-quart plastic containers of oil were noted. No evidence of the following were observed onsite: petroleum products, solvent degreasers, aboveground storage tanks, underground storage tanks, heating oil use, drums, barrels, unidentified containers, pools of liquid likely to contain hazardous substances/petroleum products, polychlorinated biphenyls (PCBs), stressed vegetation, fill areas with solid waste, sumps, pits/ponds/lagoons, wells (i.e. dry, irrigation, injection, abandoned, monitor or other wells), and stormwater and/or wastewater generated from industrial/manufacturing processes. No strong, pungent, or noxious odors were detected. No significant oil-stained soils were observed onsite.

There were no utilities noted at the subject site, except for high voltage power transmission lines and towers (SCE) aligned north-northwest to south-southeast, cutting across at/near the northeast corner. Utilities present in the adjacent roads consist of water, sewer, and natural gas. A second set of SCE high voltage power transmission lines with poles are present east of the subject site, most closely approaching the northeast corner of the subject site.

#### Adjoining Properties

The subject site is located in an area primarily consisting of vacant land with new commercial development to the southwest. The subject site is bordered to the west by vacant land, followed by Highway 395. To the north of the subject site is vacant land. East of the subject site is vacant land with SCE high voltage power transmission lines, followed by a solar energy farm. South of the subject site, to the east, is vacant land followed by a small commercial strip center and Palmdale Road. To the southwest is a relatively new shopping center anchored by Walmart, with fast food restaurant and other retail businesses, including an Auto Zone auto parts store and Chevron gasoline station. On the north side of the shopping center is a large drainage channel. East of the shopping center is Cantina Street which is paved from Palmdale Road to the approximate north end of the shopping center. Storm drain inlets were noted in Cantina Street.

Color photographs of the subject site and adjoining properties are provided within Appendix F.

## **REGULATORY AGENCY RECORDS REVIEW**

For records relating to environmental compliance and hazardous materials/waste within the County of San Bernardino, the County of San Bernardino, Fire Department, Hazardous Materials Division (CSBFD-HMD) generally is the lead agency. The California Regional Water Quality Control Board, Lahonton Region (CRWQCB-LR) or CSBFD-HMD may be the lead agency for soil and/or groundwater investigations and remediation. These agencies were contacted, either directly and/or online, for records they may have for the subject site. A records request was also made to the City of Victorville, Fire Department.

As the subject site is currently and historically been vacant, undeveloped land with no indication of agricultural use or structures present, the City of Victorville, Building Department and Mojave Air Quality Management District were not contacted for records.

### **County of San Bernardino, Fire Department, Hazardous Materials Division**

The CSBFD-HMD was contacted for records they may have on file regarding the subject site. In a letter, dated November 15, 2021, the CSBFD-HMD indicated they had no records for the subject site regarding facilities with hazardous waste generator permits, hazardous materials handler permits, underground storage tank permits, universal waste permits, tiered permits, EPCRA facilities, RMP facilities, Cal ARP facilities, and/or waste recycling generators, including inactive and/or out of business records, as well as non-permitted facility actions, logs of permits issued for the removal, installation, and/or modification of underground storage tanks, records and databases pertaining to illicit dumping, spill reports and release notifications, and complaints, incidents responded to by the hazardous materials emergency response team, and sites undergoing remediation for contaminated soil and/or groundwater.

A copy of the records response letter from the CSBFD-HMD is provided in Appendix G.

### **California State Water Resources Control Board**

The California State Water Resources Control Board (SWRCB) maintains the online GeoTracker database, which includes CRWQCB-LR records for: 1) cleanup sites, including leaking underground storage tank (LUST) sites, cleanup program sites, military cleanup sites, and California Department of Toxic Substances Control (DTSC) cleanup sites; 2) permitted facilities, including waste discharge requirements sites, permitted USTs, DTSC hazardous waste sites, land disposal sites, irrigated lands regulatory program sites,

and oil/gas sites; and 3) other sites, including project sites, non-case information sites, sampling points - public, and field points. This database was searched for records that may pertain to the subject site, and none were found. The closest listed site is a historic leaking underground storage tank (LUST) site, Doby Corners Shell Gas Station, located at 14111 Highway 395, approximately 1,500 feet to the southwest. This site had a release of gasoline, which was reported and stopped in June 1988. The case was closed in 2009, with no reported remediation taking place at the facility. Currently, this property is occupied by retail businesses associated with the shopping center.

#### City of Victorville, Fire Department

The City of Victorville, Fire Department was contacted for any records they may have associated with the subject site. As of the date of this report, we have not had a response for our records request. However, based on the lack of records from the CSBFD-HMD, we do not anticipate records from the City of Victorville Fire Department will be found for the subject site.

### **ENVIRONMENTAL DATABASE REVIEW**

LOR Geotechnical Group, Inc. contracted EDR to provide a regulatory environmental database search for the subject site. The database search provides information regarding landfills, USTs, hazardous waste generators, etc. at the subject site and surrounding properties in accordance with ASTM Standards and AAI. The subject site was not listed in EDR's search of available government records, however, there were numerous mapped sites, associated with the shopping center to the southwest.

The mapped sites in EDR's search of available government records are presented below, with a copy of the EDR database report, which includes a complete list of the federal, state, tribal, and proprietary records searched, provided in Appendix H.

#### RCRA-LQG

Resource Conservation and Recovery Act (RCRA)-Large Quantity Generators (LQG) include sites that generate over 1,000 kilograms (kg) of hazardous waste per month. Two sites are listed in this database. The two sites are Chevron 373173 (gasoline station), addressed 14217 Highway 395, and Stater Bros. Market, addressed 14166 Highway 395, both approximately 0.2 mile southwest of the subject site. These facilities are listed as having no violations. Based on distance away and no reported violations, these two RCRA-LQG sites should have no significant environmental impact to the subject site.

### ENVIROSTOR

The California Department of Toxic Substances Control (DTSC), Site Mitigation and Brownfields Reuse Program's ENVIROSTOR database identifies sites that have known contamination or sites for which there may be reasons to investigate further. This database includes Federal Superfund sites (National Priorities List), State Response, including Military Facilities and State Superfund, Voluntary Cleanup, and School sites. There are two school sites listed in this database that are located approximately 0.7 mile, south and southeast, from the subject site. Based on distance from the subject site and "No Further Action" status, no adverse environmental impact to the subject site from the ENVIROSTOR sites is anticipated.

### UST

The Underground Storage Tank database is maintained by the California SWRCB and lists all registered USTs. This database lists one site within 0.25 mile of the subject site. The site is Chevron Station #373, addressed 14217 Highway 395, approximately 0.2 mile southwest of the subject site. This UST site should have no adverse environmental impact to the subject site due to the lack of any reported UST leaks and distance away.

### CERS HAZ WASTE

The CERS HAZ WASTE (California Environmental Protection Agency (Cal EPA) Regulated Site Hazardous Waste) database is a listing of sites in the Cal EPA Regulated Site Portal which fall under the Hazardous Chemical Management, Hazardous Waste Onsite Treatment, Household Hazardous Waste Collection, Hazardous Waste Generator, and RCRA Large Quantity Hazardous Waste Generator programs. Four CERS HAZ WASTE sites are listed within 0.25 mile of the subject site. All four sites, Dollar Tree #05519, Chevron Station #373, Auto Zone #3780, and Les Schwab Tire Center #582, are located in the shopping centers, southwest of the subject site. Two of the listed facilities, Dollar Tree #05519 and Chevron Station #373, had violations. These violations were corrected in 2020. Based on the lack of significant violations and distance away, the listed CERS HAZ WASTE sites should have no adverse environmental impact to the subject site.

### CERS TANKS

The CERS TANKS is a listing of sites in the Cal EPA Regulated Site Portal which fall under the Aboveground Petroleum Storage and Underground Storage Tank regulatory programs.

One site, Chevron Station #373, is listed in this database. This listed site is discussed in the above UST section of this report.

#### RCRA-NonGen/NLR

RCRAInfo is EPA's comprehensive information system that includes selective information on sites which generate, transport, store, treat, and/or dispose of hazardous waste as defined by RCRA. Non-Generators do not presently generate hazardous waste. Three sites, Dollar Tree #05519, Auto Zone #3780, and Les Schwab Tire Center #582, are listed in this database. Their federal waste generator description is verified non-generator. Based on their non-generator status and distance away, these listed sites should have no adverse environmental impact to the subject site.

#### San Bernardino County Permit

The San Bernardino County Permit database, maintained by the San Bernardino County Fire Department, Hazardous Materials Division, includes underground storage tanks, medical waste handlers/generators, hazardous materials handlers, hazardous waste generators, and waste oil generators/handlers. There are seven sites within 0.25 mile of the subject site listed in this database. The seven sites are, Carl's Jr. #39, Dollar Tree #05519, Chevron Station #373, Denny's Restaurant #7840, Auto Zone #3780, Del Taco #1000, and Les Schwab Tire Center #582, all located in the shopping centers southwest of the subject site. The listed restaurant are permitted for the bulk CO<sub>2</sub> used in their fountain drinks. Auto Zone and Dollar Tree are both conditionally exempt small quantity generators and Chevron is permitted for their USTs. Based on the permit type, distance away, and/or lack of reported violations, no adverse environmental impact to the subject site is anticipated from these permitted sites.

#### EDR Orphan Summary

The Orphan Summary within the EDR database report, which is a list of all sites whose location is not readily identified (mapped), and may be near the subject site. There are no unmapped sites in the Orphan Summary.

#### Other Databases

*California Geologic Energy Management Division*

The California Geologic Energy Management Division (CalGEM) maintains a list of all producing and abandoned oil and gas wells within the State of California. We reviewed the online CalGEM Well Finder, which indicates no abandoned or producing gas and/or oil wells have been located within 0.5 mile of the subject site.

### **VAPOR ENCROACHMENT EVALUATION**

As part of this Phase I ESA, a Vapor Encroachment Screen (VES) was conducted to determine if a vapor encroachment condition (VEC) exists, based on the information obtained during the Phase I ESA. A VEC is the presence or likely presence of chemicals of concern (COC) vapors in the subsurface of the target property caused by the release of vapors from contaminated soil or groundwater either on or near the target property (i.e., subject site).

#### **Vapor Encroachment Screen**

A VES, comprised of Tier 1 and 2 (non-invasive) screening, was conducted by this firm for the subject site. The VES was conducted in general accordance with the Standard Guide for Vapor Encroachment Screening on Property Involved in Real Estate Transactions, ASTM E2600-15. Although not required to satisfy the requirements of the Phase I ESA under ASTM E1527-13, ASTM E2600-15 was chosen as a methodology to evaluate potential contaminant vapor concerns at or adjoining the subject site.

Based on the results of Tier 1 screening per ASTM E2600-15, utilizing the EDR Radius Map™ Report with GeoCheck®, there is one site, the Chevron Station #373, within 0.33 mile with current and/or former potential sources of all chemicals of concern. The Chevron gasoline station has petroleum product USTs, and is located approximately 0.2 mile to the southwest, upgradient of the subject site. However, this is a relatively new facility with dual-walled USTs with leak monitoring system, and there have been no reported releases from this facility.

Under Tier 2 screening (non-invasive), using the critical distance determination, no sites are located within the critical distance of 100 feet for all chemicals of concern. Based on the anticipated depth to groundwater and results of the Tier 2 screening (non-invasive), a VEC at the subject site can be ruled out.

## **DATA GAPS**

Under AAI and ASTM E1527-13, data gaps that remain after the conduct of all required activities must be identified. The source of information consulted to address the data gaps should be identified, and the significance of the data gaps with respect to our ability to identify conditions indicative of releases or threatened release of hazardous substances on, at, in, or to the property should be addressed. There are no significant data gaps remaining after our conduct of AAI and ASTM E1527-13.

## **CONCLUSIONS AND RECOMMENDATIONS**

The subject site is currently, and has historically been vacant, native desert land with no indication of agricultural use. There is abundant household, with minor construction, trash and debris over the subject site, especially adjacent to the peripheral roads. The trash and debris noted appears suitable for disposal in a municipal landfill. However, there may be an additional disposal fee for the tires. Three travel trailers with associated vehicles were illegally parked in the northeast portion of the subject site.

No evidence of the following were observed onsite: petroleum products, solvent degreasers, aboveground storage tanks, underground storage tanks, heating oil use, drums, barrels, unidentified containers, pools of liquid likely to contain hazardous substances/petroleum products, polychlorinated biphenyls (PCBs), stressed vegetation, fill areas with solid waste, sumps, pits/ponds/lagoons, wells (i.e. dry, irrigation, injection, abandoned, monitor or other wells), and stormwater and/or wastewater generated from industrial/manufacturing processes. No strong, pungent, or noxious odors were detected. No significant oil-stained soils were observed onsite.

The subject site is primarily adjoined by similar vacant land, with a relatively new shopping center to the south and southwest which includes a Walmart, Auto Zone, Tire Center, restaurants, and a Chevron gasoline station. None of the businesses located within the adjacent shopping center have current environmental impairments that would adversely affect the subject site or its planned residential development.

We have performed this Phase I ESA in conformance with ASTM E1527-13 and AAI set forth in 40 CFR Part 312 for Tentative Tract 16681, APN 3103-551-05, located in the City of Victorville, California. This Phase I ESA has revealed no evidence of RECs, HRECs, and/or CRECs indicative of releases or threatened releases of hazardous substances on, at, in, or to the subject site.

## **STATEMENT OF QUALIFICATIONS**

We have the specific qualifications based on education, training, and experience to assess a property of the nature, history, and setting of the subject property. We have developed and performed the all appropriate inquires in conformance with the standards and practices set forth in 40 CFR Part 312.

Mr. M. Kevin Osmun has over 36 years experience in the environmental field. Mr. Osmun has conducted hundreds of Phase I Environmental Site Assessments, as well as numerous Phase II Environmental Site Assessments and remediation projects. Mr. Osmun is a registered Civil Engineer in the State of California.

## **LIMITATIONS**

This report was prepared solely for the use and benefit of LOR's client, Tom Dodson & Associates, Mr. David Liu, and their assigns. They may release this information to third parties, who may use and rely upon this information at their discretion. However, any use of or reliance upon this information by a party other than Tom Dodson & Associates, Mr. David Liu, and their assigns, shall be solely at the risk of such third party and without legal recourse against LOR Geotechnical Group, Inc.; its subsidiaries and affiliates; or their respective employees, officers, or directors; regardless of whether the action in which recovery of damages is sought is based upon contract, statute, or otherwise.

The content and conclusions provided by LOR in this assessment are based on information collected during our investigation, which may include, but is not limited to, visual site inspections, interviews with the site owner, regulatory agencies and other pertinent individuals, a review of available public documents, and our professional judgement based on said information at the time of preparation of this document. Any subsurface samples results and observations presented herein are considered to be representative of the area of investigation; however, soil conditions may vary between sample locations and may not necessarily apply to the general site as a whole. If future subsurface or other conditions are revealed which may vary from these findings, the newly-revealed conditions must be evaluated and may invalidate the conclusions of this report.

This report has been prepared in accordance with generally accepted practices using standards of care and diligence normally practiced by recognized consulting firms performing services of a similar nature. LOR is not responsible for the accuracy of information provided by other individuals or entities which is used in this report.



This report presents our professional judgement based upon data and findings identified in this report, and the interpretation of such data based upon our experience and background, and no warranty, either expressed or implied, is made. The conclusions presented are based upon the current regulatory climate and may require revision if future regulatory changes occur.

### **TIME LIMITATIONS**

The findings of this report are valid as of this date. Changes in the condition of a property can, however, occur with the passage of time, whether they be due to natural processes or the work of man on this or adjacent properties. In addition, changes in the Standards-of-Practice and/or Governmental Codes may occur. Due to such changes, the findings of this report may be invalidated wholly or in part by changes beyond our control. Therefore, this report should not be relied upon after a significant amount of time without a review by LOR, verifying the suitability of the conclusions and recommendations. Based on ASTM E1527-13 and AAI, certain components of this report are no longer valid after 180 days of their being performed, including interviews, visual inspection of the subject property and adjoining properties, and review of federal, tribal, state, and local government records. Once this 180-day period has expired, this report should be updated or revised to meet the requirements for continued viability under the ASTM and AAI standards.

### **CLOSURE**

We declare that, to the best of our professional knowledge and belief, we meet the definition of Environmental Professional as defined in § 312.10 of 40 CFR part 312.

We appreciate this opportunity to be of service and trust this report provides the information desired at this time. Should questions arise, please do not hesitate to contact this office.

Respectfully submitted,  
**LOR Geotechnical Group, Inc.**



M. Kevin Osmun, CE 55116

MKO\ss



Distribution: Addressee (1), and PDF via email: [tda@tdaenv.com](mailto:tda@tdaenv.com)

## **REFERENCES**

American Society for Testing and Materials, 2013, E1527-13: Standard Practice for Environmental Site Assessments: Phase I Environmental Site Assessment Process, November 1, 2013.

American Society for Testing and Materials, 2015, E2600-15: Standard Guide for Vapor Encroachment Screening on Property Involved in Real Estate Transactions, October 1, 2015.

California Department of Water Resources, 2021, Online Water Data Library (WDL): <http://wdl.water.ca.gov/waterdatalibrary/>.

California Geologic Energy Management Division (CalGEM), 2021, Online Well Finder, <https://maps.conservation.ca.gov/doggr/wellfinder/#openModal/-117.39510/34.50591/14>.

California State Water Resources Control Board, 2021, Online GeoTracker Database, <http://geotracker.waterboards.ca.gov/>.

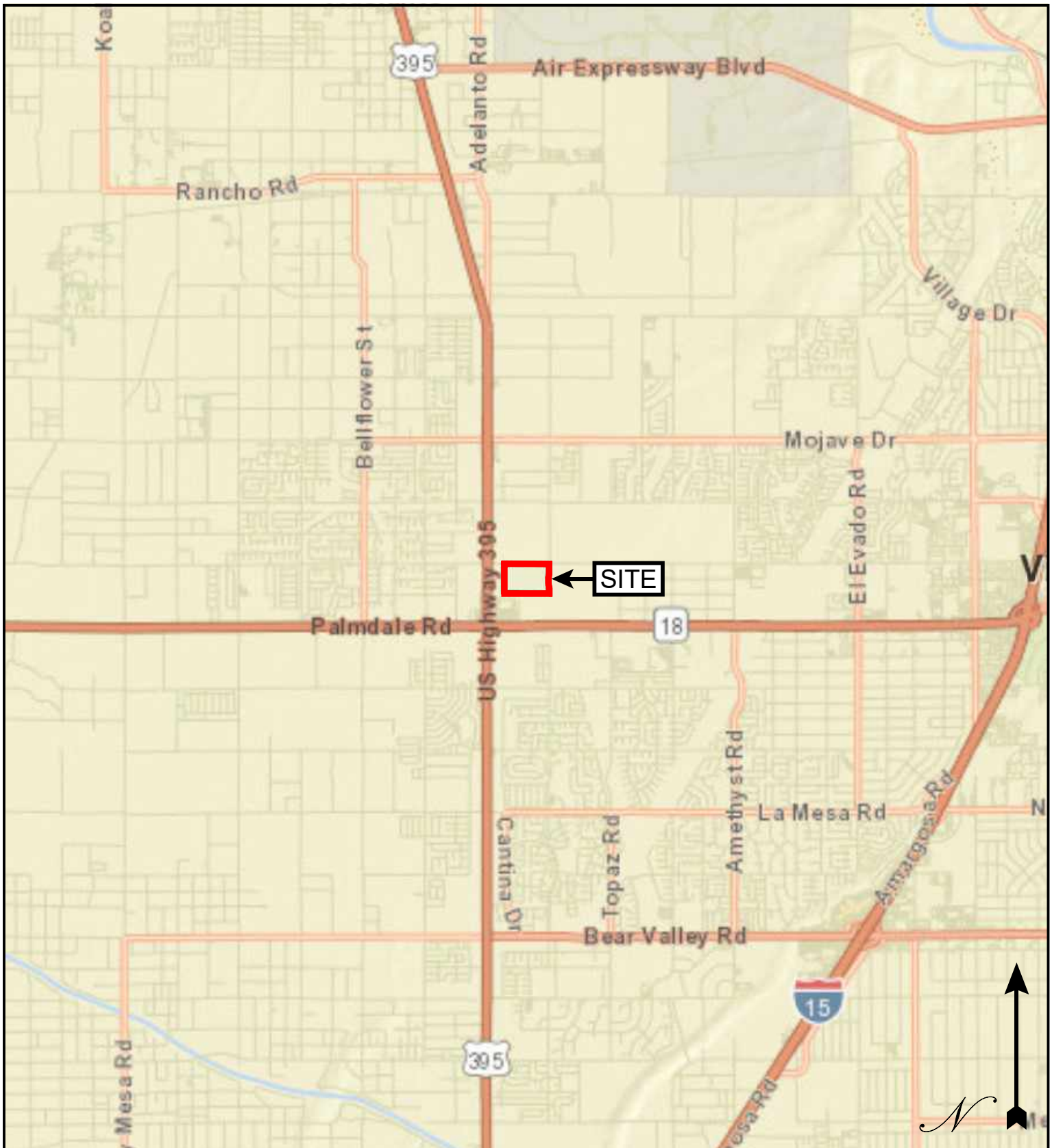
County of San Bernardino Assessor, 2021, Property Information Management System, [http://www.sbcounty.gov/assessor/pims/\(S\(11enqwudfpop0022ucsos5eh\)\)/PIMSINTERFACE.ASPX](http://www.sbcounty.gov/assessor/pims/(S(11enqwudfpop0022ucsos5eh))/PIMSINTERFACE.ASPX).

Google, Inc., 2021, Google Earth Pro Computer Software Program, Version 7.3.2.5776 (64-bit).

United States Environmental Protection Agency (USEPA), 2005, 40 CFR Part 312: Standards and Practices for All Appropriate Inquiries; Final Rule, November 1, 2005 (amended 2013).

## FIGURES

DRAFT



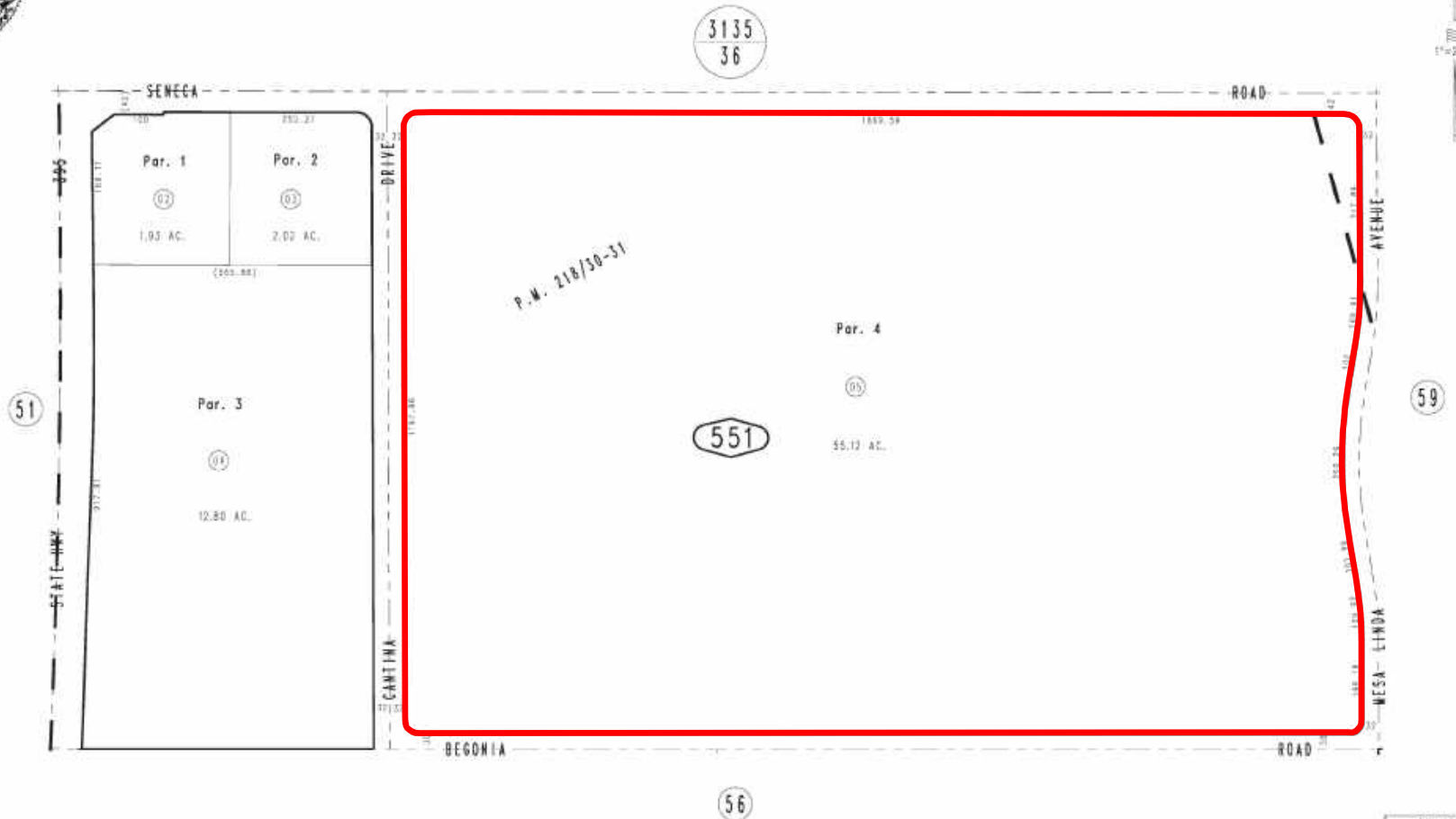
## INDEX MAP

<b>PROJECT:</b>	TENTATIVE TRACT MAP 16681, APN 3103-551-05, VICTORVILLE, CA	<b>PROJECT NO.:</b>	33780.2
<b>CLIENT:</b>	TOM DODSON & ASSOCIATES	<b>FIGURE:</b>	1
<b>LOR Geotechnical Group, Inc.</b>		<b>DATE:</b>	DECEMBER 2021
		<b>SCALE:</b>	1" ~ 5,600'

THIS MAP IS FOR THE PURPOSE  
OF AD VALOREM TAXATION ONLY.

Parcel Map No. 16389, P.M. 218/30-31

City of Victorville  
Tax Rate Area  
12145 3103 - 55



— Approximate Parcel Boundary

Ptn. N.W.1/4, Sec. 22  
T.5N., R.5W.

Assessor's Map  
Book 3103 Page 55  
San Bernardino County

REVISED  
10/09/18 KA

DEC. 1987


### ASSESSOR'S PARCEL MAP

PROJECT:	TENTATIVE TRACT MAP 16681, APN 3103-551-05, VICTORVILLE, CA	PROJECT NO.:	33780.2
CLIENT:	TOM DODSON & ASSOCIATES	FIGURE:	2
<b>LOR</b> Geotechnical Group, Inc.		DATE:	DECEMBER 2021
		SCALE:	1" ~ 350'



## TENTATIVE TRACT MAP

<b>PROJECT:</b>	TENTATIVE TRACT MAP 16681, APN 3103-551-05, VICTORVILLE, CA	<b>PROJECT NO.:</b>	33780.2
<b>CLIENT:</b>	TOM DODSON & ASSOCIATES	<b>FIGURE:</b>	3
<b>LOR Geotechnical Group, Inc.</b>	<b>DATE:</b>		DECEMBER 2021
	<b>SCALE:</b>		1" ~ 340'



## RECENT COLOR AERIAL IMAGE

PROJECT:	TENTATIVE TRACT MAP 16681, APN 3103-551-05, VICTORVILLE, CA	PROJECT NO.:	33780.2
CLIENT:	TOM DODSON & ASSOCIATES	FIGURE:	4
<b>LOR</b> Geotechnical Group, Inc.	DATE:		DECEMBER 2021
	APPROX. SCALE:		1" = 365'

## **APPENDIX A**

### **Completed ASTM E1527-13 User Questionnaire**

DRAFT





E1527-13

## USER QUESTIONNAIRE

### INTRODUCTION

In order to qualify for one of the Landowner Liability Protections (LLPs) offered by the Small Business Liability Relief and Brownfields Revitalization Act of 2001 (the "*Brownfields Amendments*"), the *user* must provide the following information (if available) to the *environmental professional*. Failure to provide this information could result in a determination that "*all appropriate inquiry*" is not complete.

**(1.) Environmental liens that are filed or recorded against the property (40 CFR 312.25).**

Are you aware of any environmental cleanup liens against the *property* that are filed or recorded under federal, tribal, state or local law?

NO, TO THE BEST OF MY KNOWLEDGE.

**(2.) Activity and use limitations that are in place on the property or that have been filed or recorded against the property (40 CFR 312.26(a)(1)(v) and (vi)).**

Are you aware of any activity and land use limitations (AULs), such as *engineering controls*, land use restrictions, or *institutional controls* that are in place at the site and/or have been filed or recorded in a registry under federal, tribal, state, or local law?

NO, TO THE BEST OF MY KNOWLEDGE.

**(3.) Specialized knowledge or experience of the person seeking to qualify for the LLP (40 CFR 312.28).**

As the user of this Phase I Environmental Site Assessment (ESA) do you have any specialized knowledge or experience related to the *property* or nearby properties? For example, are you involved in the same line of business as the current or former *occupants* of the *property* or an adjoining *property* so that you would have specialized knowledge of the chemicals and processes used by this type of business?

NO, TO THE BEST OF KNOWLEDGE.

**(4.) Relationship of the purchase price to the fair market value of the *property* if it were not contaminated (40 CFR 312.29).**

Does the purchase price being paid for this *property* reasonably reflect the fair market value of the *property*? If you conclude that there is a difference, have you considered whether the lower purchase price is because contamination is known or believed to be present at the *property*?

NO, TO THE BEST OF MY KNOWLEDGE.

**(5.) Commonly known or *reasonably ascertainable* information about the *property* (40 CFR 312.30).**

Are you aware of commonly known or *reasonably ascertainable* information about the *property* that would help the *environmental professional* to identify conditions indicative of releases or threatened releases? For example, as *user*, (a.) Do you know the past uses of the *property*? (b.) Do you know of specific chemicals that are present or once were present at the *property*? (c.) Do you know of spills or other chemical releases that have taken place at the *property*? (d.) Do you know of any environmental cleanups that have taken place at the *property*?

NO, TO THE BEST OF MY KNOWLEDGE.

**6.) The degree of obviousness of the presence of likely presence of contamination at the *property*, and the ability to detect the contamination by appropriate investigation (40 CFR 312.31).**

As the *user* of this *ESA*, based on your knowledge and experience related to the *property*, are there any *obvious* indicators that point to the presence or likely presence of contamination at the *property*?

NO, TO THE BEST OF MY KNOWLEDGE.

In addition to the above information, certain information should be collected, if available, and provided to the *environmental professional* selected to conduct the Phase I *ESA*. This information is intended to assist the *environmental professional*, but is not necessarily required to qualify for one of the *LLPs*. The information includes:

(a) the reason why the Phase I *ESA* is required and/or is being performed:

IT IS REQUIRED BY CITY OF VICTORVILLE.

TM16681/APN 3103-551-05.  
Victorville, California

LOR Project No. 33780.2

(b) the type of *property* and type of *property* transaction, for example, sale, purchase, exchange, etc.:

IT IS A LAND PARCEL PURCHASED IN 1985.

(c) the complete and correct address for the *property* (a map or other documentation showing the *property* location and boundaries is helpful):

PLEASE SEE THE ATTACHED.

(d) the scope of services desired for the Phase I ESA (including whether any parties to the *property* transaction may have a required standard scope of services on whether any considerations beyond the requirements of Practice E1527 are to be considered):

STANDARD SCOPE OF SERVICES.

(e) identification of all parties who will rely on the Phase I ESA report:

(f) identification of the site contact and how the contact can be reached:

MR. KIRK HEIN OF LUDWIG ENGINEERING.  
(909) 884-8217

(g) any special terms and conditions which must be agreed upon by the *environmental professional*:

NO,

(h) any other knowledge or experience with the *property* that may be pertinent to the *environmental professional* (for example, copies of any available prior *environmental site assessment reports*, documents, correspondence, etc., concerning the *property* and its *environmental condition*):

NO, TO THE BEST OF MY KNOWLEDGE.

TM16681/APN 3103-551-05.  
Victorville, California

LOR Project No. 33780.2

**ADDITIONAL SPACE FOR ANSWERS (if needed):**

---

---

---

---

---

---

---

---

---

---

---

---

---

---

---

---

---

---

---

The *User* Questionnaire was completed by:

Name:	DAVID LIU
Title:	GENERAL PARTNER
Firm:	LEU, LIU AND ASSOCIATES
Address:	1803 VIRGINIA RD. SAN MARINO, CA 91108
Phone:	(626) 695-5222
Date:	11-5-21
User's relationship to the property:	OWNER/GENERAL PARTNER

Copies of the completed questionnaire will be filed at:

LOR Geotechnical Group, Inc.; 6121 Quail Valley Court; Riverside, California 92507

Copies of the completed questionnaire may be mailed or delivered to:

LOR Geotechnical Group, Inc.; 6121 Quail Valley Court; Riverside, California 92507

*User* represents that to the best of their knowledge, the above statements and facts are true and correct, and to the best of their actual knowledge, no material facts have been suppressed or misstated.

Signature:  Date: 11-5-21

## **APPENDIX B**

### **EDR Sanborn Map Report**

DRAFT

TM 16681/APN 3103-551-05  
SEC Seneca Blvd/Cantina Drive  
Victorville, CA 92392

Inquiry Number: 6716922.3

October 22, 2021

## Certified Sanborn® Map Report



6 Armstrong Road, 4th floor  
Shelton, CT 06484  
Toll Free: 800.352.0050  
[www.edrnet.com](http://www.edrnet.com)

# Certified Sanborn® Map Report

10/22/21

**Site Name:**

TM 16681/APN 3103-551-05  
SEC Seneca Blvd/Cantina Driv  
Victorville, CA 92392  
EDR Inquiry # 6716922.3

**Client Name:**

LOR Geotechnical Group, Inc.  
6121 Quail Valley Court  
Riverside, CA 92507  
Contact: Kevin Osmun



The Sanborn Library has been searched by EDR and maps covering the target property location as provided by LOR Geotechnical Group, Inc. were identified for the years listed below. The Sanborn Library is the largest, most complete collection of fire insurance maps. The collection includes maps from Sanborn, Bromley, Perris & Browne, Hopkins, Barlow, and others. Only Environmental Data Resources Inc. (EDR) is authorized to grant rights for commercial reproduction of maps by the Sanborn Library LLC, the copyright holder for the collection. Results can be authenticated by visiting [www.edrnet.com/sanborn](http://www.edrnet.com/sanborn).

The Sanborn Library is continually enhanced with newly identified map archives. This report accesses all maps in the collection as of the day this report was generated.

## Certified Sanborn Results:

**Certification #** EE69-499B-8845

**PO #** NA

**Project** NA

### UNMAPPED PROPERTY

This report certifies that the complete holdings of the Sanborn Library, LLC collection have been searched based on client supplied target property information, and fire insurance maps covering the target property were not found.



Sanborn® Library search results

Certification #: EE69-499B-8845

The Sanborn Library includes more than 1.2 million fire insurance maps from Sanborn, Bromley, Perris & Browne, Hopkins, Barlow and others which track historical property usage in approximately 12,000 American cities and towns. Collections searched:

- Library of Congress
- University Publications of America
- EDR Private Collection

*The Sanborn Library LLC Since 1866™*

### Limited Permission To Make Copies

LOR Geotechnical Group, Inc. (the client) is permitted to make up to FIVE photocopies of this Sanborn Map transmittal and each fire insurance map accompanying this report solely for the limited use of its customer. No one other than the client is authorized to make copies. Upon request made directly to an EDR Account Executive, the client may be permitted to make a limited number of additional photocopies. This permission is conditioned upon compliance by the client, its customer and their agents with EDR's copyright policy; a copy of which is available upon request.

### Disclaimer - Copyright and Trademark Notice

This Report contains certain information obtained from a variety of public and other sources reasonably available to Environmental Data Resources, Inc. It cannot be concluded from this Report that coverage information for the target and surrounding properties does not exist from other sources. NO WARRANTY EXPRESSED OR IMPLIED, IS MADE WHATSOEVER IN CONNECTION WITH THIS REPORT. ENVIRONMENTAL DATA RESOURCES, INC. SPECIFICALLY DISCLAIMS THE MAKING OF ANY SUCH WARRANTIES, INCLUDING WITHOUT LIMITATION, MERCHANTABILITY OR FITNESS FOR A PARTICULAR USE OR PURPOSE. ALL RISK IS ASSUMED BY THE USER. IN NO EVENT SHALL ENVIRONMENTAL DATA RESOURCES, INC. BE LIABLE TO ANYONE, WHETHER ARISING OUT OF ERRORS OR OMISSIONS, NEGLIGENCE, ACCIDENT OR ANY OTHER CAUSE, FOR ANY LOSS OF DAMAGE, INCLUDING, WITHOUT LIMITATION, SPECIAL, INCIDENTAL, CONSEQUENTIAL, OR EXEMPLARY DAMAGES. ANY LIABILITY ON THE PART OF ENVIRONMENTAL DATA RESOURCES, INC. IS STRICTLY LIMITED TO A REFUND OF THE AMOUNT PAID FOR THIS REPORT. Purchaser accepts this Report "AS IS". Any analyses, estimates, ratings, environmental risk levels or risk codes provided in this Report are provided for illustrative purposes only, and are not intended to provide, nor should they be interpreted as providing any facts regarding, or prediction or forecast of, any environmental risk for any property. Only a Phase I Environmental Site Assessment performed by an environmental professional can provide information regarding the environmental risk for any property. Additionally, the information provided in this Report is not to be construed as legal advice. Copyright 2021 by Environmental Data Resources, Inc. All rights reserved. Reproduction in any media or format, in whole or in part, of any report or map of Environmental Data Resources, Inc., or its affiliates, is prohibited without prior written permission.

EDR and its logos (including Sanborn and Sanborn Map) are trademarks of Environmental Data Resources, Inc. or its affiliates. All other trademarks used herein are the property of their respective owners.

## **APPENDIX C**

### **EDR Historical Topographic Maps**

DRAFT



TM 16681/APN 3103-551-05  
SEC Seneca Blvd/Cantina Drive  
Victorville, CA 92392

Inquiry Number: 6716922.4

October 22, 2021

# EDR Historical Topo Map Report

with QuadMatch™



6 Armstrong Road, 4th floor  
Shelton, CT 06484  
Toll Free: 800.352.0050  
[www.edrnet.com](http://www.edrnet.com)

# EDR Historical Topo Map Report

10/22/21

**Site Name:**

TM 16681/APN 3103-551-05  
SEC Seneca Blvd/Cantina Driv  
Victorville, CA 92392  
EDR Inquiry # 6716922.4

**Client Name:**

LOR Geotechnical Group, Inc.  
6121 Quail Valley Court  
Riverside, CA 92507  
Contact: Kevin Osmun



EDR Topographic Map Library has been searched by EDR and maps covering the target property location as provided by LOR Geotechnical Group, Inc. were identified for the years listed below. EDR's Historical Topo Map Report is designed to assist professionals in evaluating potential liability on a target property resulting from past activities. EDR's Historical Topo Map Report includes a search of a collection of public and private color historical topographic maps, dating back to the late 1800s.

**Search Results:****Coordinates:**

**P.O.#** NA  
**Project:** NA

**Latitude:** 34.51226 34° 30' 44" North  
**Longitude:** -117.393905 -117° 23' 38" West  
**UTM Zone:** Zone 11 North  
**UTM X Meters:** 463843.43  
**UTM Y Meters:** 3819027.14  
**Elevation:** 3093.41' above sea level

**Maps Provided:**

2012  
1988, 1993  
1980, 1981  
1968  
1956  
1934  
1932

**Disclaimer - Copyright and Trademark Notice**

This Report contains certain information obtained from a variety of public and other sources reasonably available to Environmental Data Resources, Inc. It cannot be concluded from this Report that coverage information for the target and surrounding properties does not exist from other sources. NO WARRANTY EXPRESSED OR IMPLIED, IS MADE WHATSOEVER IN CONNECTION WITH THIS REPORT. ENVIRONMENTAL DATA RESOURCES, INC. SPECIFICALLY DISCLAIMS THE MAKING OF ANY SUCH WARRANTIES, INCLUDING WITHOUT LIMITATION, MERCHANTABILITY OR FITNESS FOR A PARTICULAR USE OR PURPOSE. ALL RISK IS ASSUMED BY THE USER. IN NO EVENT SHALL ENVIRONMENTAL DATA RESOURCES, INC. BE LIABLE TO ANYONE, WHETHER ARISING OUT OF ERRORS OR OMISSIONS, NEGLIGENCE, ACCIDENT OR ANY OTHER CAUSE, FOR ANY LOSS OF DAMAGE, INCLUDING, WITHOUT LIMITATION, SPECIAL, INCIDENTAL, CONSEQUENTIAL, OR EXEMPLARY DAMAGES. ANY LIABILITY ON THE PART OF ENVIRONMENTAL DATA RESOURCES, INC. IS STRICTLY LIMITED TO A REFUND OF THE AMOUNT PAID FOR THIS REPORT. Purchaser accepts this Report "AS IS". Any analyses, estimates, ratings, environmental risk levels or risk codes provided in this Report are provided for illustrative purposes only, and are not intended to provide, nor should they be interpreted as providing any facts regarding, or prediction or forecast of, any environmental risk for any property. Only a Phase I Environmental Site Assessment performed by an environmental professional can provide information regarding the environmental risk for any property. Additionally, the information provided in this Report is not to be construed as legal advice.

Copyright 2021 by Environmental Data Resources, Inc. All rights reserved. Reproduction in any media or format, in whole or in part, of any report or map of Environmental Data Resources, Inc., or its affiliates, is prohibited without prior written permission.

EDR and its logos (including Sanborn and Sanborn Map) are trademarks of Environmental Data Resources, Inc. or its affiliates. All other trademarks used herein are the property of their respective owners.

## Topo Sheet Key

This EDR Topo Map Report is based upon the following USGS topographic map sheets.

### 2012 Source Sheets



Hesperia  
2012  
7.5-minute, 24000



Baldy Mesa  
2012  
7.5-minute, 24000



Victorville  
2012  
7.5-minute, 24000



Adelanto  
2012  
7.5-minute, 24000

### 1988, 1993 Source Sheets



Baldy Mesa  
1988  
7.5-minute, 24000  
Aerial Photo Revised 1985



Adelanto  
1993  
7.5-minute, 24000  
Aerial Photo Revised 1989



Victorville  
1993  
7.5-minute, 24000  
Aerial Photo Revised 1989


### 1980, 1981 Source Sheets



Baldy Mesa  
1980  
7.5-minute, 24000  
Aerial Photo Revised 1952



Hesperia  
1980  
7.5-minute, 24000  
Aerial Photo Revised 1978



Adelanto  
1980  
7.5-minute, 24000  
Aerial Photo Revised 1978



Victorville  
1981  
7.5-minute, 24000  
Aerial Photo Revised 1978

### 1968 Source Sheets



Adelanto  
1968  
7.5-minute, 24000  
Aerial Photo Revised 1968



Hesperia  
1968  
7.5-minute, 24000  
Aerial Photo Revised 1968



Victorville  
1968  
7.5-minute, 24000  
Aerial Photo Revised 1968



Baldy Mesa  
1968  
7.5-minute, 24000  
Aerial Photo Revised 1968

## Topo Sheet Key

This EDR Topo Map Report is based upon the following USGS topographic map sheets.

### 1956 Source Sheets



Adelanto  
1956  
7.5-minute, 24000  
Aerial Photo Revised 1952



Victorville  
1956  
7.5-minute, 24000  
Aerial Photo Revised 1952



Hesperia  
1956  
7.5-minute, 24000  
Aerial Photo Revised 1952



Baldy Mesa  
1956  
7.5-minute, 24000  
Aerial Photo Revised 1952

### 1934 Source Sheets

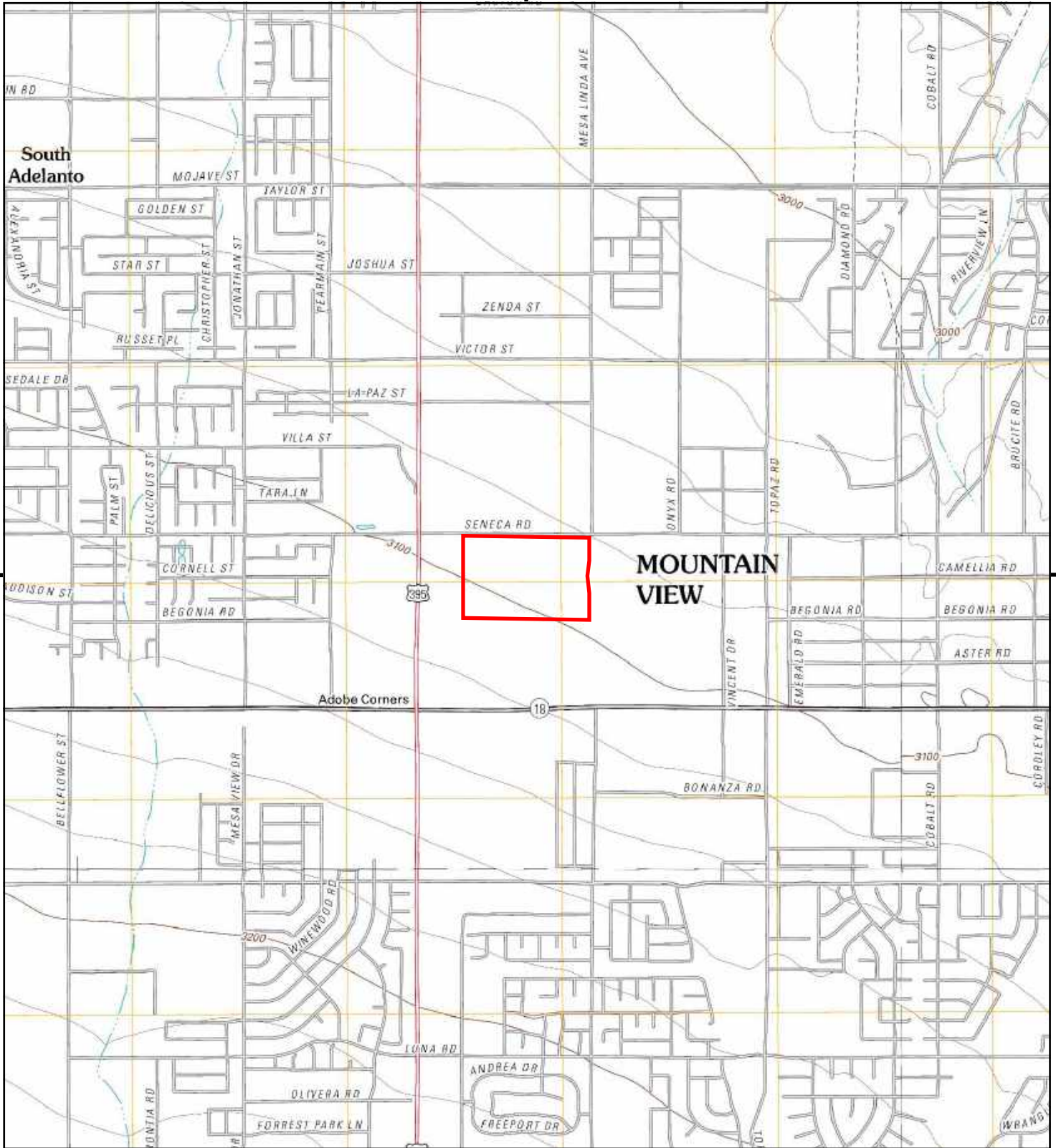


Barstow  
1934  
30-minute, 125000

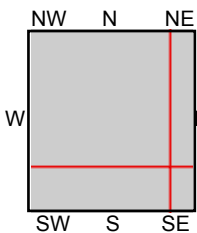
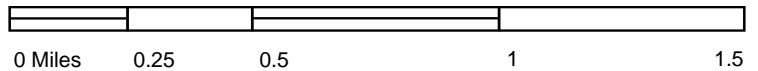
### 1932 Source Sheets



Barstow  
1932  
30-minute, 125000



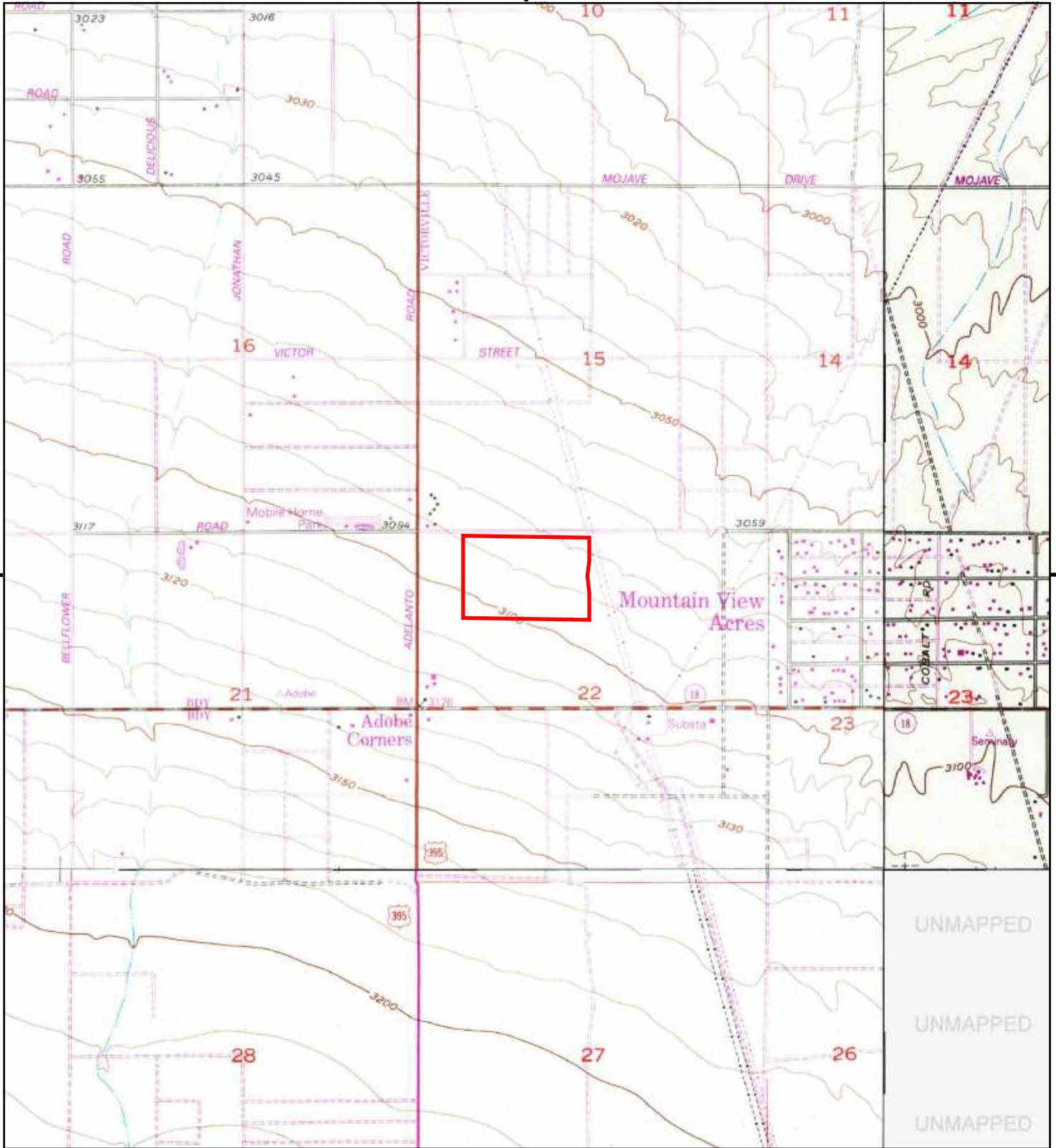
This report includes information from the following map sheet(s).



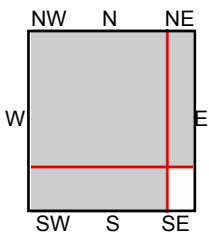
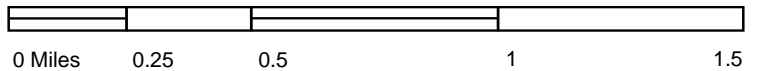
TP, Adelanto, 2012, 7.5-minute  
 NE, Victorville, 2012, 7.5-minute  
 SE, Hesperia, 2012, 7.5-minute  
 SW, Baldy Mesa, 2012, 7.5-minute

SITE NAME: TM 16681/APN 3103-551-05  
 ADDRESS: SEC Seneca Blvd/Cantina Drive  
 Victorville, CA 92392  
 CLIENT: LOR Geotechnical Group, Inc.





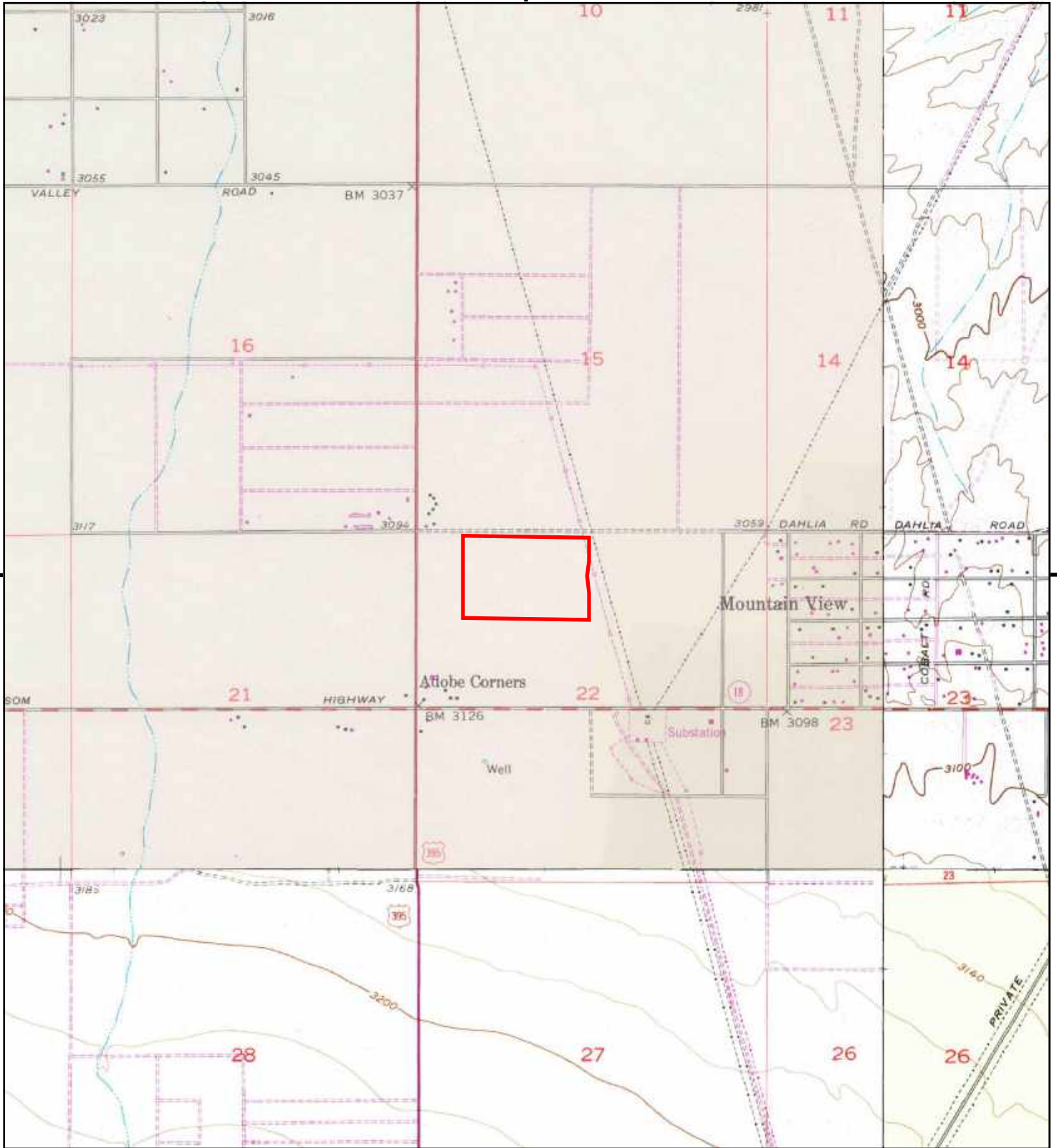
This report includes information from the following map sheet(s).



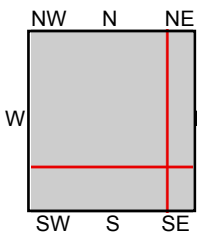
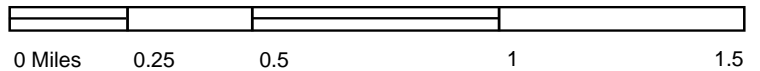
TP, Adelanto, 1993, 7.5-minute  
 NE, Victorville, 1993, 7.5-minute  
 SW, Baldy Mesa, 1988, 7.5-minute

SITE NAME: TM 16681/APN 3103-551-05  
 ADDRESS: SEC Seneca Blvd/Cantina Drive  
 Victorville, CA 92392  
 CLIENT: LOR Geotechnical Group, Inc.





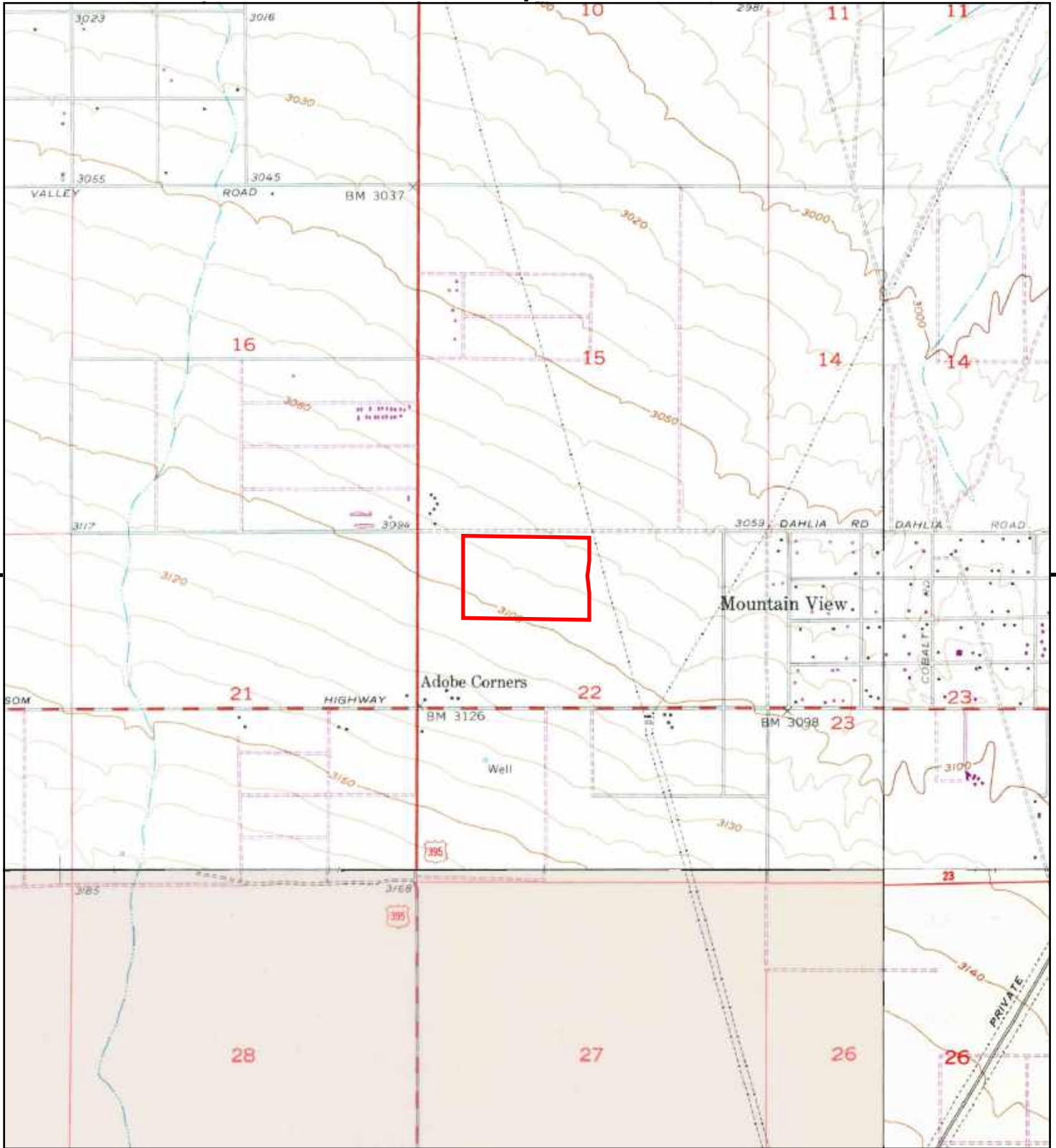
This report includes information from the following map sheet(s).



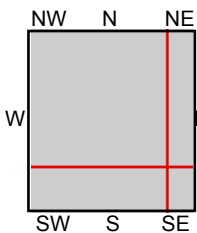
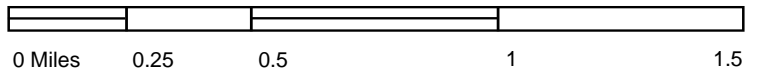
TP, Adelanto, 1980, 7.5-minute  
 NE, Victorville, 1981, 7.5-minute  
 SE, Hesperia, 1980, 7.5-minute  
 SW, Baldy Mesa, 1980, 7.5-minute

SITE NAME: TM 16681/APN 3103-551-05  
 ADDRESS: SEC Seneca Blvd/Cantina Drive  
 Victorville, CA 92392  
 CLIENT: LOR Geotechnical Group, Inc.





This report includes information from the following map sheet(s).

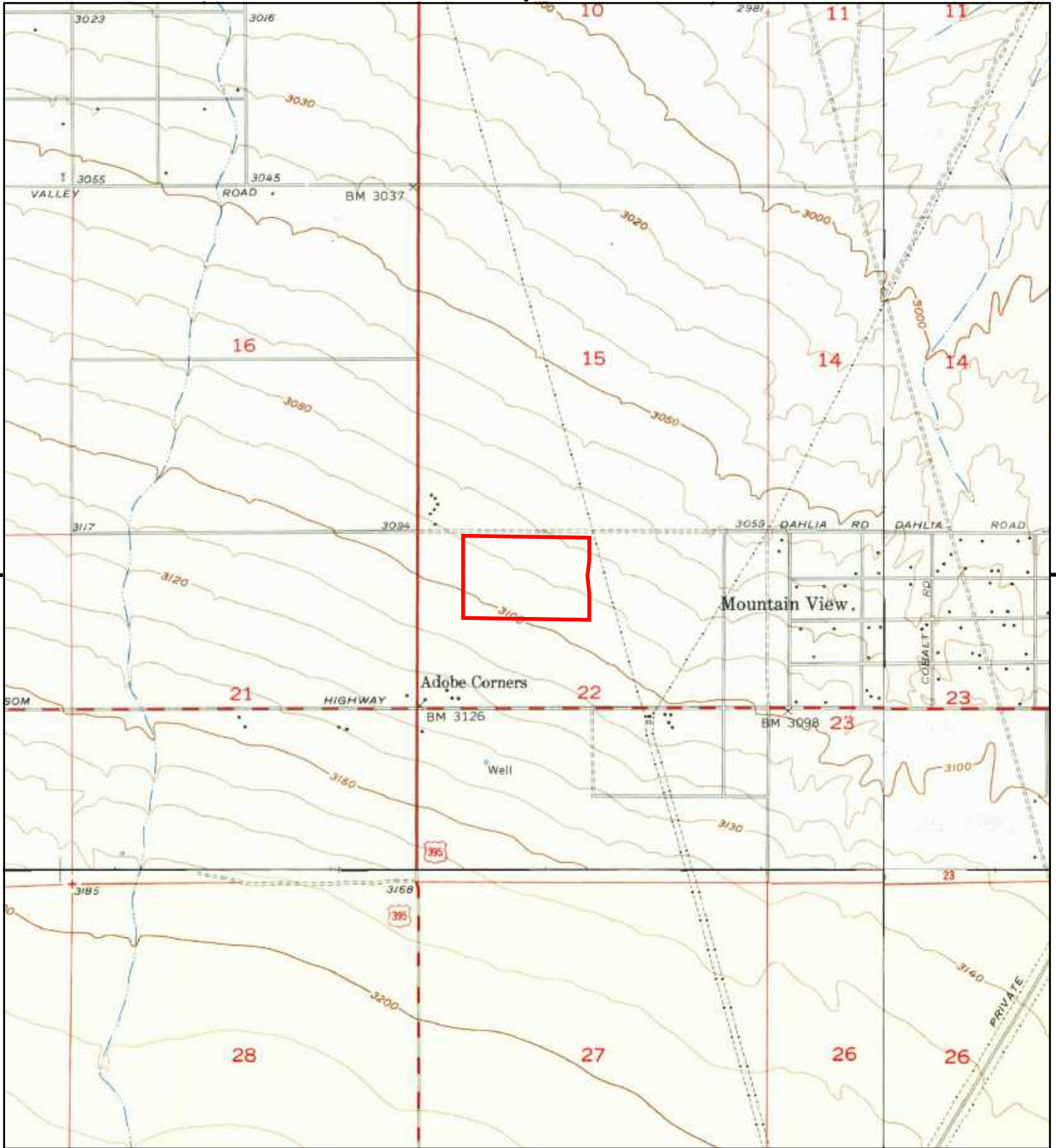


TP, Adelanto, 1968, 7.5-minute  
 NE, Victorville, 1968, 7.5-minute  
 SE, Hesperia, 1968, 7.5-minute  
 SW, Baldy Mesa, 1968, 7.5-minute

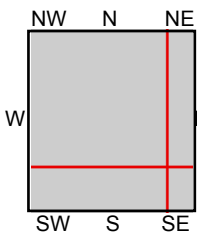
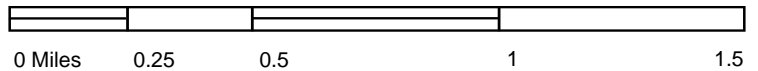
SITE NAME: TM 16681/APN 3103-551-05  
 ADDRESS: SEC Seneca Blvd/Cantina Drive  
 Victorville, CA 92392  
 CLIENT: LOR Geotechnical Group, Inc.







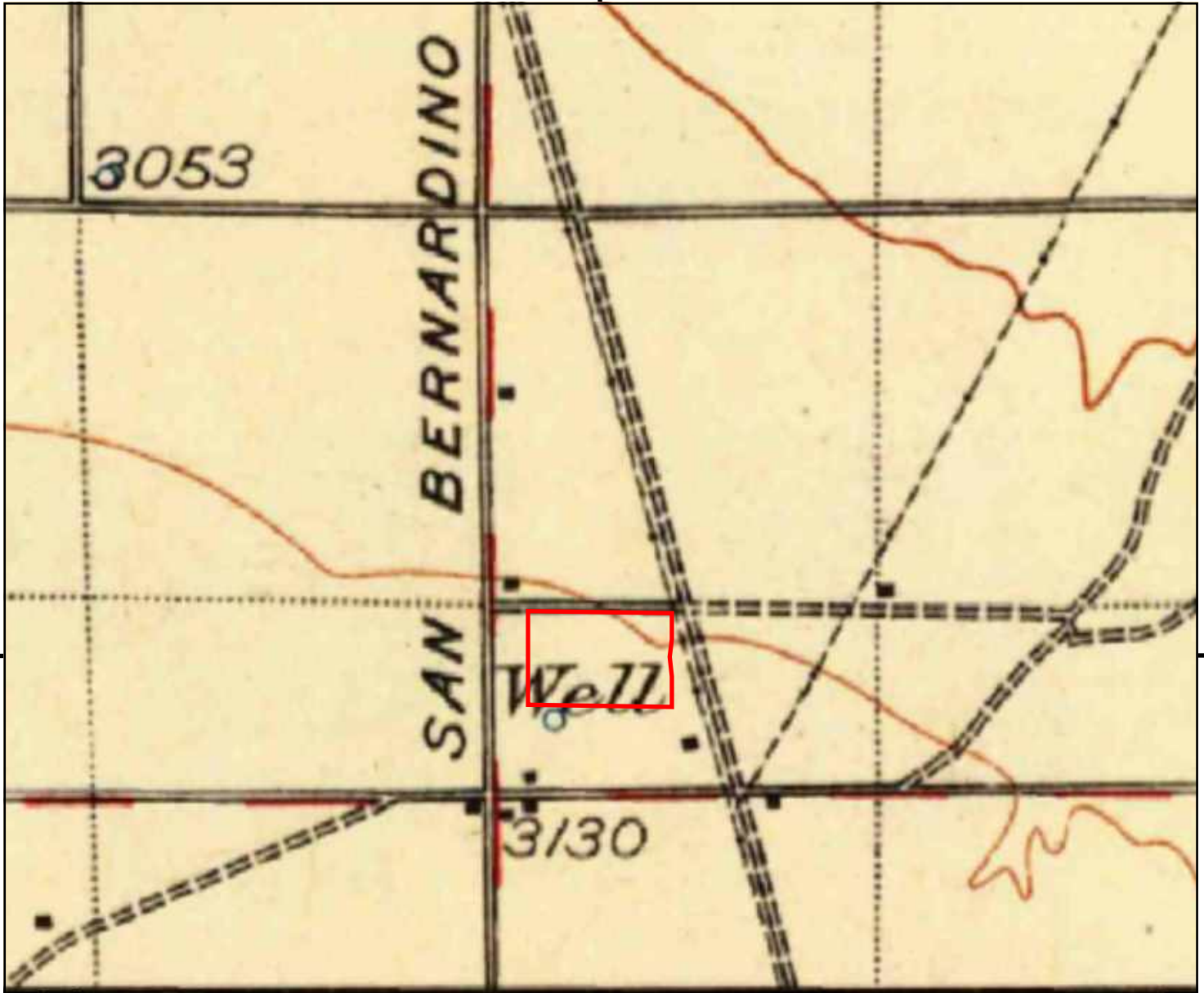
This report includes information from the following map sheet(s).



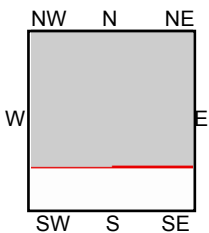
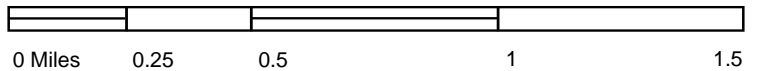
TP, Adelanto, 1956, 7.5-minute  
 NE, Victorville, 1956, 7.5-minute  
 SE, Hesperia, 1956, 7.5-minute  
 SW, Baldy Mesa, 1956, 7.5-minute

SITE NAME: TM 16681/APN 3103-551-05  
 ADDRESS: SEC Seneca Blvd/Cantina Drive  
 Victorville, CA 92392  
 CLIENT: LOR Geotechnical Group, Inc.





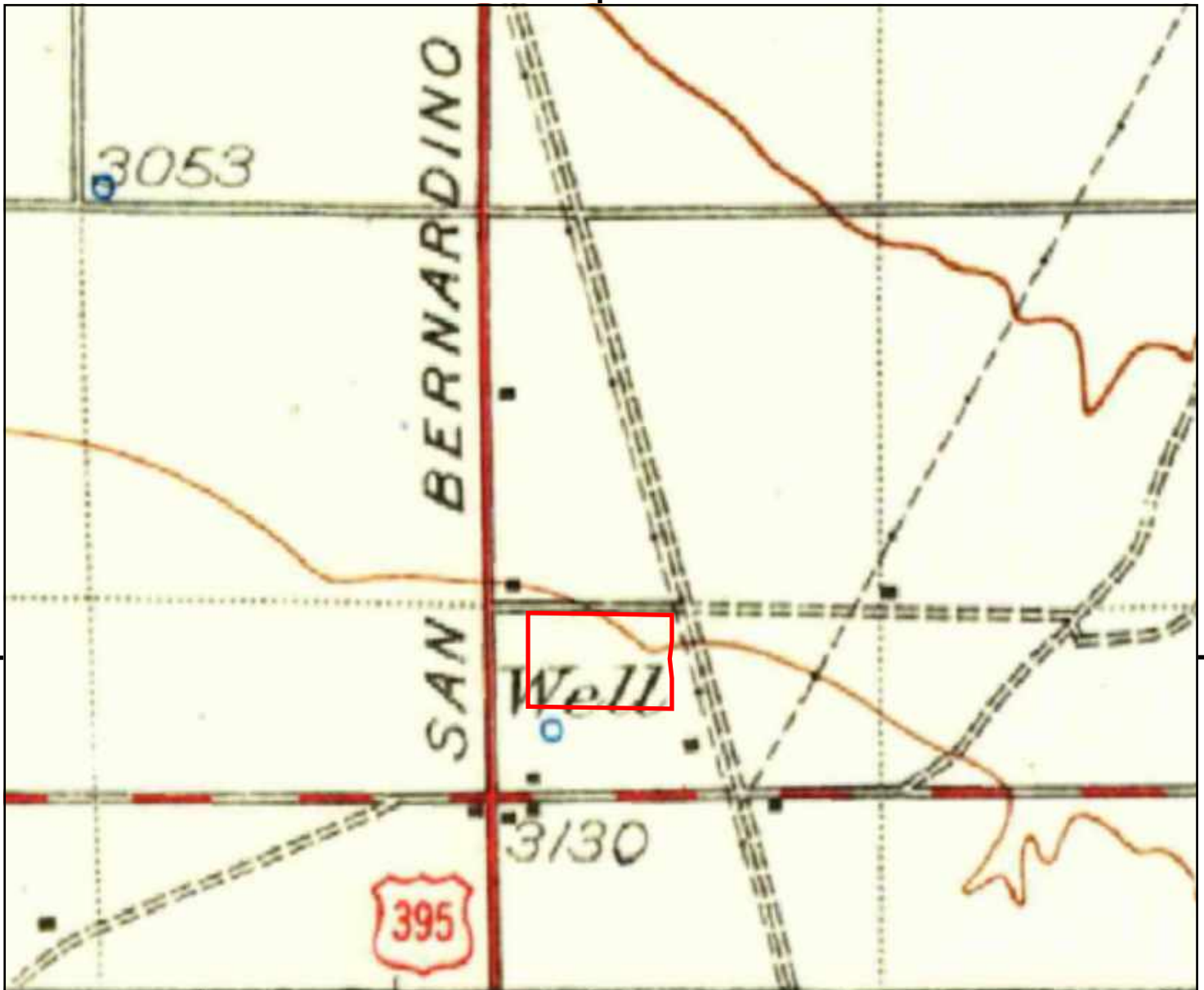
This report includes information from the following map sheet(s).



TP, Barstow, 1934, 30-minute

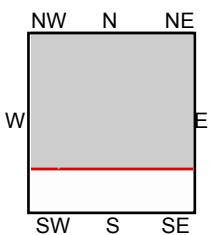
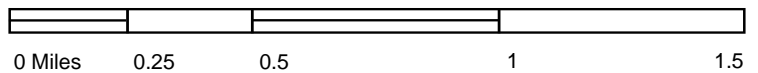
SITE NAME: TM 16681/APN 3103-551-05  
 ADDRESS: SEC Seneca Blvd/Cantina Drive  
 Victorville, CA 92392  
 CLIENT: LOR Geotechnical Group, Inc.





UNMAPPED	UNMAPPED	UNMAPPED	UNMAPPED	UNMAPPED	UNMAPPED
UNMAPPED	UNMAPPED	UNMAPPED	UNMAPPED	UNMAPPED	UNMAPPED
UNMAPPED	UNMAPPED	UNMAPPED	UNMAPPED	UNMAPPED	UNMAPPED

This report includes information from the following map sheet(s).



TP, Barstow, 1932, 30-minute

SITE NAME: TM 16681/APN 3103-551-05  
 ADDRESS: SEC Seneca Blvd/Cantina Drive  
 Victorville, CA 92392  
 CLIENT: LOR Geotechnical Group, Inc.



## **APPENDIX D**

### **EDR Historical Aerial Photographs**

DRAFT

**TM 16681/APN 3103-551-05**

SEC Seneca Blvd/Cantina Drive

Victorville, CA 92392

Inquiry Number: 6716922.8

October 22, 2021

## The EDR Aerial Photo Decade Package



6 Armstrong Road, 4th floor  
Shelton, CT 06484  
Toll Free: 800.352.0050  
[www.edrnet.com](http://www.edrnet.com)

# EDR Aerial Photo Decade Package

10/22/21

**Site Name:**

TM 16681/APN 3103-551-05  
SEC Seneca Blvd/Cantina Driv  
Victorville, CA 92392  
EDR Inquiry # 6716922.8

**Client Name:**

LOR Geotechnical Group, Inc.  
6121 Quail Valley Court  
Riverside, CA 92507  
Contact: Kevin Osmun



Environmental Data Resources, Inc. (EDR) Aerial Photo Decade Package is a screening tool designed to assist environmental professionals in evaluating potential liability on a target property resulting from past activities. EDR's professional researchers provide digitally reproduced historical aerial photographs, and when available, provide one photo per decade.

## Search Results:

<u>Year</u>	<u>Scale</u>	<u>Details</u>	<u>Source</u>
2016	1"=500'	Flight Year: 2016	USDA/NAIP
2012	1"=500'	Flight Year: 2012	USDA/NAIP
2009	1"=500'	Flight Year: 2009	USDA/NAIP
2005	1"=500'	Flight Year: 2005	USDA/NAIP
1994	1"=500'	Acquisition Date: May 28, 1994	USGS/DOQQ
1985	1"=500'	Flight Date: July 28, 1985	USDA
1975	1"=500'	Flight Date: December 01, 1975	USGS
1968	1"=500'	Flight Date: May 28, 1968	USDA
1959	1"=500'	Flight Date: June 22, 1959	USDA
1953	1"=500'	Flight Date: January 23, 1953	USDA

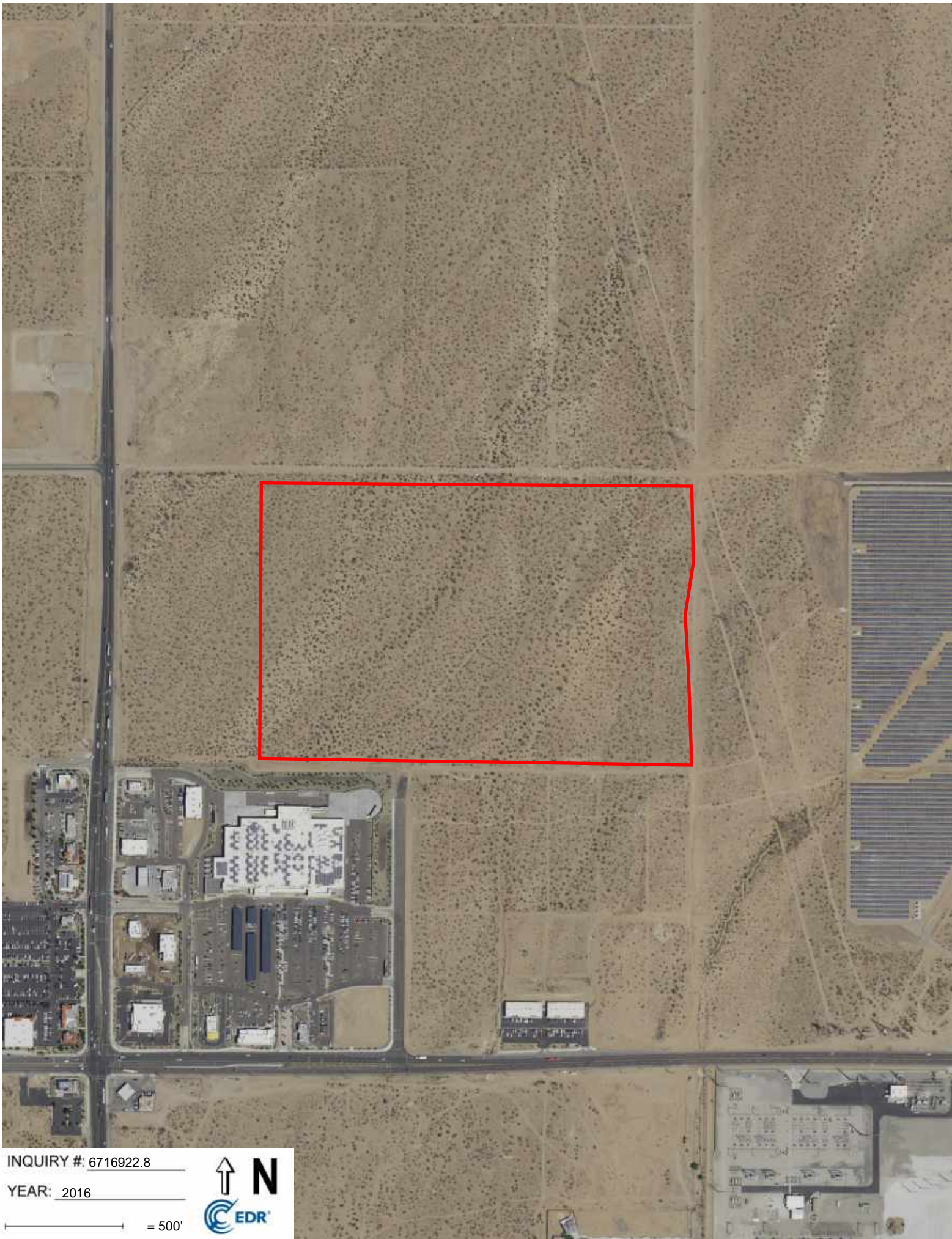
**When delivered electronically by EDR, the aerial photo images included with this report are for ONE TIME USE ONLY. Further reproduction of these aerial photo images is prohibited without permission from EDR. For more information contact your EDR Account Executive.**

### Disclaimer - Copyright and Trademark Notice

This Report contains certain information obtained from a variety of public and other sources reasonably available to Environmental Data Resources, Inc. It cannot be concluded from this Report that coverage information for the target and surrounding properties does not exist from other sources. NO WARRANTY EXPRESSED OR IMPLIED, IS MADE WHATSOEVER IN CONNECTION WITH THIS REPORT. ENVIRONMENTAL DATA RESOURCES, INC. SPECIFICALLY DISCLAIMS THE MAKING OF ANY SUCH WARRANTIES, INCLUDING WITHOUT LIMITATION, MERCHANTABILITY OR FITNESS FOR A PARTICULAR USE OR PURPOSE. ALL RISK IS ASSUMED BY THE USER. IN NO EVENT SHALL ENVIRONMENTAL DATA RESOURCES, INC. BE LIABLE TO ANYONE, WHETHER ARISING OUT OF ERRORS OR OMISSIONS, NEGLIGENCE, ACCIDENT OR ANY OTHER CAUSE, FOR ANY LOSS OF DAMAGE, INCLUDING, WITHOUT LIMITATION, SPECIAL, INCIDENTAL, CONSEQUENTIAL, OR EXEMPLARY DAMAGES. ANY LIABILITY ON THE PART OF ENVIRONMENTAL DATA RESOURCES, INC. IS STRICTLY LIMITED TO A REFUND OF THE AMOUNT PAID FOR THIS REPORT. Purchaser accepts this Report "AS IS". Any analyses, estimates, ratings, environmental risk levels or risk codes provided in this Report are provided for illustrative purposes only, and are not intended to provide, nor should they be interpreted as providing any facts regarding, or prediction or forecast of, any environmental risk for any property. Only a Phase I Environmental Site Assessment performed by an environmental professional can provide information regarding the environmental risk for any property. Additionally, the information provided in this Report is not to be construed as legal advice.

Copyright 2021 by Environmental Data Resources, Inc. All rights reserved. Reproduction in any media or format, in whole or in part, of any report or map of Environmental Data Resources, Inc., or its affiliates, is prohibited without prior written permission.

EDR and its logos (including Sanborn and Sanborn Map) are trademarks of Environmental Data Resources, Inc. or its affiliates. All other trademarks used herein are the property of their respective owners.



INQUIRY #: 6716922.8

YEAR: 2016

— = 500'





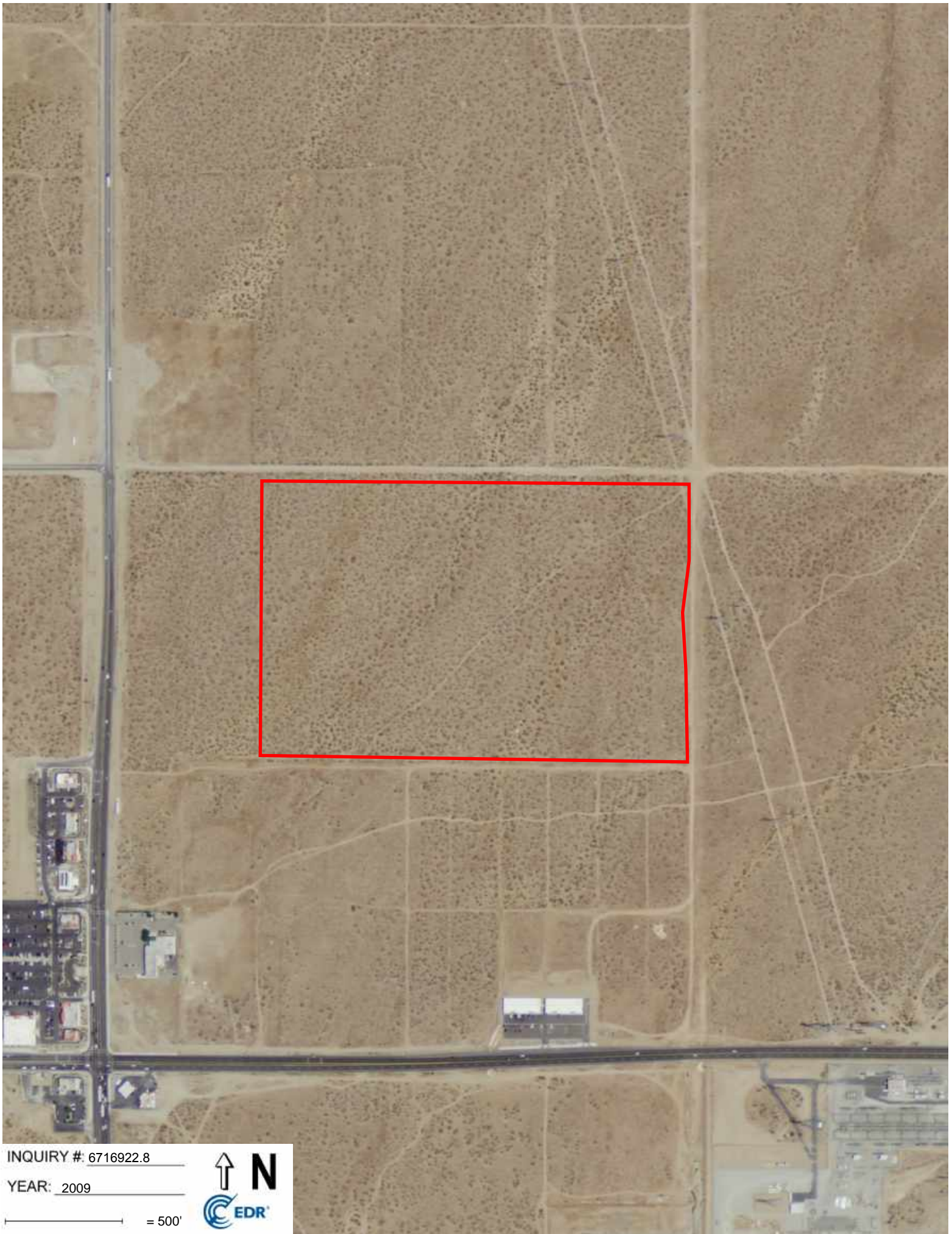
INQUIRY #: 6716922.8

YEAR: 2012

— = 500'





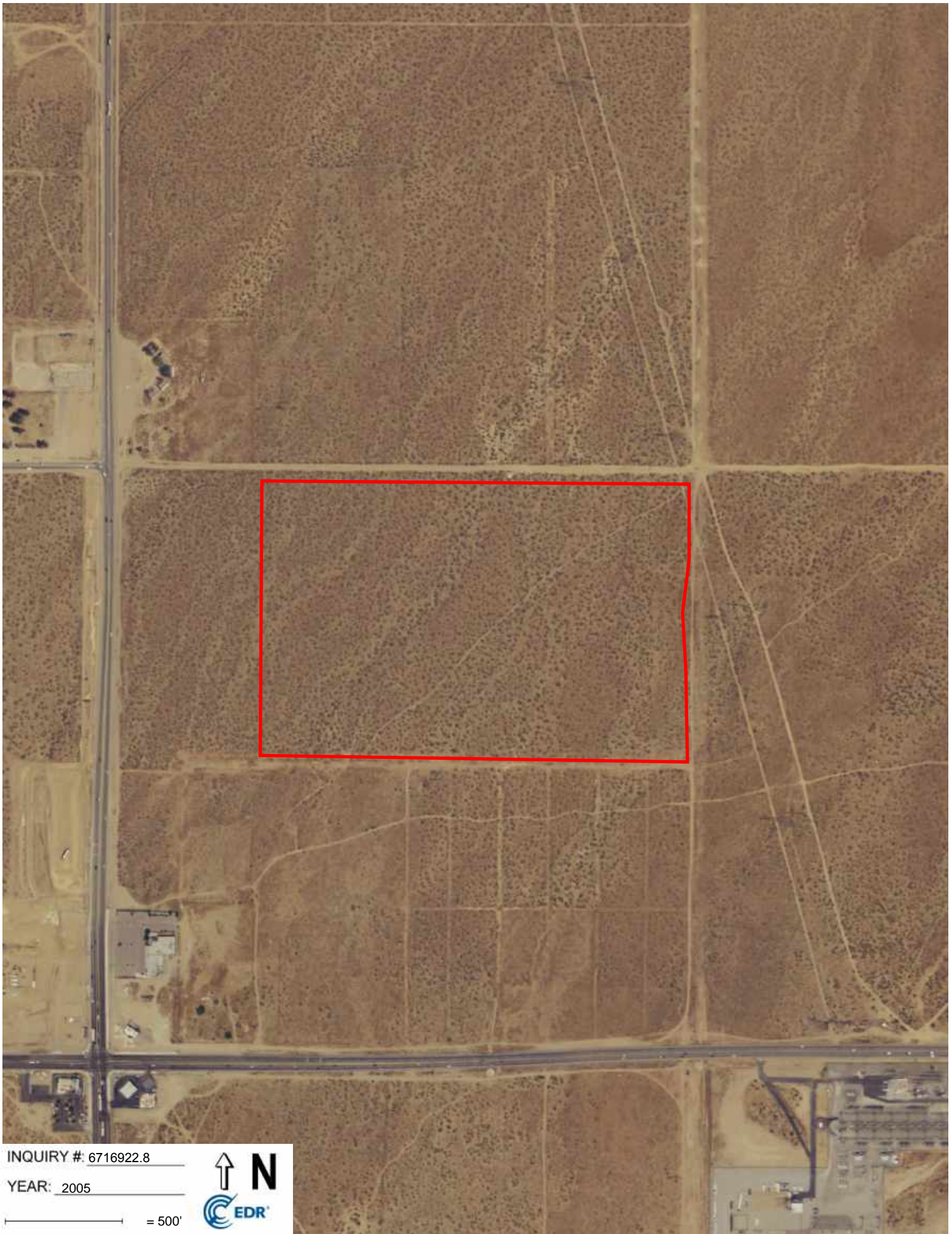


INQUIRY #: 6716922.8

YEAR: 2009

— = 500'





INQUIRY #: 6716922.8

YEAR: 2005

— = 500'





INQUIRY #: 6716922.8

YEAR: 1994

— = 500'





INQUIRY #: 6716922.8

YEAR: 1985

— = 500'






INQUIRY #: 6716922.8

YEAR: 1975

— = 500'






INQUIRY #: 6716922.8

YEAR: 1968

— = 500'





INQUIRY #: 6716922.8

YEAR: 1959

— = 500'





INQUIRY #: 6716922.8

YEAR: 1953

— = 500'





## **APPENDIX E**

### **EDR Historical City Directory Information**

DRAFT

**TM 16681/APN 3103-551-05**

SEC Seneca Blvd/Cantina Drive  
Victorville, CA 92392

Inquiry Number: 6716922.5

October 27, 2021

# The EDR-City Directory Image Report

## TABLE OF CONTENTS

### SECTION

Executive Summary

Findings

City Directory Images

*Thank you for your business.*

Please contact EDR at 1-800-352-0050  
with any questions or comments.

### **Disclaimer - Copyright and Trademark Notice**

This Report contains certain information obtained from a variety of public and other sources reasonably available to Environmental Data Resources, Inc. It cannot be concluded from this Report that coverage information for the target and surrounding properties does not exist from other sources. **NO WARRANTY EXPRESSED OR IMPLIED, IS MADE WHATSOEVER IN CONNECTION WITH THIS REPORT. ENVIRONMENTAL DATA RESOURCES, INC. SPECIFICALLY DISCLAIMS THE MAKING OF ANY SUCH WARRANTIES, INCLUDING WITHOUT LIMITATION, MERCHANTABILITY OR FITNESS FOR A PARTICULAR USE OR PURPOSE. ALL RISK IS ASSUMED BY THE USER. IN NO EVENT SHALL ENVIRONMENTAL DATA RESOURCES, INC. BE LIABLE TO ANYONE, WHETHER ARISING OUT OF ERRORS OR OMISSIONS, NEGLIGENCE, ACCIDENT OR ANY OTHER CAUSE, FOR ANY LOSS OR DAMAGE, INCLUDING, WITHOUT LIMITATION, SPECIAL, INCIDENTAL, CONSEQUENTIAL, OR EXEMPLARY DAMAGES. ANY LIABILITY ON THE PART OF ENVIRONMENTAL DATA RESOURCES, INC. IS STRICTLY LIMITED TO A REFUND OF THE AMOUNT PAID FOR THIS REPORT.** Purchaser accepts this Report "AS IS". Any analyses, estimates, ratings, environmental risk levels or risk codes provided in this Report are provided for illustrative purposes only, and are not intended to provide, nor should they be interpreted as providing any facts regarding, or prediction or forecast of, any environmental risk for any property. Only a Phase I Environmental Site Assessment performed by an environmental professional can provide information regarding the environmental risk for any property. Additionally, the information provided in this Report is not to be construed as legal advice.

Copyright 2020 by Environmental Data Resources, Inc. All rights reserved. Reproduction in any media or format, in whole or in part, of any report or map of Environmental Data Resources, Inc. or its affiliates is prohibited without prior written permission.

EDR and its logos (including Sanborn and Sanborn Map) are trademarks of Environmental Data Resources, Inc. or its affiliates. All other trademarks used herein are the property of their respective owners.

## EXECUTIVE SUMMARY

### DESCRIPTION

Environmental Data Resources, Inc.'s (EDR) City Directory Report is a screening tool designed to assist environmental professionals in evaluating potential liability on a target property resulting from past activities. EDR's City Directory Report includes a search of available city directory data at 5 year intervals.

### RECORD SOURCES

EDR's Digital Archive combines historical directory listings from sources such as Cole Information and Dun & Bradstreet. These standard sources of property information complement and enhance each other to provide a more comprehensive report.

EDR is licensed to reproduce certain City Directory works by the copyright holders of those works. The purchaser of this EDR City Directory Report may include it in report(s) delivered to a customer. Reproduction of City Directories without permission of the publisher or licensed vendor may be a violation of copyright.



### RESEARCH SUMMARY

The following research sources were consulted in the preparation of this report. A check mark indicates where information was identified in the source and provided in this report.

<u>Year</u>	<u>Target Street</u>	<u>Cross Street</u>	<u>Source</u>
2017	<input checked="" type="checkbox"/>	<input checked="" type="checkbox"/>	EDR Digital Archive
2014	<input checked="" type="checkbox"/>	<input checked="" type="checkbox"/>	EDR Digital Archive
2010	<input checked="" type="checkbox"/>	<input type="checkbox"/>	EDR Digital Archive
2005	<input checked="" type="checkbox"/>	<input type="checkbox"/>	EDR Digital Archive
2000	<input checked="" type="checkbox"/>	<input type="checkbox"/>	EDR Digital Archive
1995	<input checked="" type="checkbox"/>	<input type="checkbox"/>	EDR Digital Archive
1992	<input checked="" type="checkbox"/>	<input type="checkbox"/>	EDR Digital Archive
1986	<input checked="" type="checkbox"/>	<input type="checkbox"/>	Haines Criss-Cross Directory
1980	<input checked="" type="checkbox"/>	<input type="checkbox"/>	Haines Criss-Cross Directory
1976	<input checked="" type="checkbox"/>	<input type="checkbox"/>	Haines Criss-Cross Directory
1971	<input checked="" type="checkbox"/>	<input type="checkbox"/>	Haines Criss-Cross Directory
1964	<input checked="" type="checkbox"/>	<input type="checkbox"/>	Luskey Brothers & Co. Publications

## FINDINGS

### TARGET PROPERTY STREET

SEC Seneca Blvd/Cantina Drive  
Victorville, CA 92392

<u>Year</u>	<u>CD Image</u>	<u>Source</u>
<b><u>SENECA RD</u></b>		
2017	pg A2	EDR Digital Archive
2014	pg A23	EDR Digital Archive
2010	pg A42	EDR Digital Archive
2005	pg A58	EDR Digital Archive
2000	pg A70	EDR Digital Archive
1995	pg A80	EDR Digital Archive
1992	pg A84	EDR Digital Archive
1986	pg A90	Haines Criss-Cross Directory
1986	pg A91	Haines Criss-Cross Directory
1980	pg A92	Haines Criss-Cross Directory
1980	pg A93	Haines Criss-Cross Directory
1976	pg A94	Haines Criss-Cross Directory
1971	pg A95	Haines Criss-Cross Directory
1964	pg A96	Luskey Brothers & Co. Publications

## FINDINGS

### CROSS STREETS

Year            CD Image            Source

### CANTINA DR

2017	pg. A1	EDR Digital Archive	
2014	pg. A22	EDR Digital Archive	
2010	-	EDR Digital Archive	Target and Adjoining not listed in Source
2005	-	EDR Digital Archive	Target and Adjoining not listed in Source
2000	-	EDR Digital Archive	Target and Adjoining not listed in Source
1995	-	EDR Digital Archive	Target and Adjoining not listed in Source
1992	-	EDR Digital Archive	Target and Adjoining not listed in Source
1986	-	Haines Criss-Cross Directory	Street not listed in Source
1980	-	Haines Criss-Cross Directory	Street not listed in Source
1976	-	Haines Criss-Cross Directory	Street not listed in Source
1971	-	Haines Criss-Cross Directory	Street not listed in Source
1964	-	Luskey Brothers & Co. Publications	Street not listed in Source

## **City Directory Images**

**CANTINA DR 2017**

13615 CITY OF VICTORVILLE



## SENECA RD 2017

12995 MALVEAUX, KENT  
 13015 LOPEZ, JORGE H  
 13065 ALEXANDER, LOPEZ  
 13085 CAMAS, LINBERG M  
 13145 HUBERT, DIANA L  
 13159 TORRES, MARIA  
 13185 MORENO, VICTOR  
 13215 SPRINGER, CHRISTINE A  
 13243 MASSARO, RON P  
 13253 EDMISTON, PENNY C  
 13363 WESTBROOKS, LANA J  
 13385 RAMIREZ, EDGAR A  
 13411 BARTON, LINDSEY  
 CALLEROS, AMY  
 DANAHOO, DANIEL H  
 PERRY, ISAIAH  
 WINTER, DAWN D  
 13435 MOORE, JANEY  
 13545 MOODY, JOSEPH  
 13587 TREWHELLA, BRIAN J  
 13661 MARQUEZ, BERNARDINO L  
 13681 WATKINS, ASHLEY T  
 13755 RELIABLE SELF STORAGE OF VICTORVILLE  
 13853 VICTOR VALLEY UNION HIGH SCHOOL DIST  
 14485 BAHIA, RAVI  
 BALL, ROBERT J  
 CHAVARRIA, VICENT  
 DELGADO, MARTHA  
 DUBOSE, GLEN E  
 DUGAN, MARY A  
 FERRELL, BYROB  
 FISHER, BENJAMIN G  
 FLETCHER, LINDA  
 FONTES, MARISSA  
 FRAINE, FRANCES L  
 GAETA, LISA M  
 GILLESPIE, JORDAN  
 GILSON, THERESA  
 GONZALEZ, ISRAEL B  
 GULLEY, WAYNE L  
 HANSON, KATHLEEN  
 HARPER, AARON Z  
 HARRIS, BRITTNEY  
 HERNANDEZ, LILIANA  
 HOGGARD, CHARLOTTE A  
 JIMENEZ, SUSSAN  
 JOHNSON, LES  
 JOHNSTON, BRENDA L  
 KENNEDY, BRYAN  
 KIRK, WALTER

**SENECA RD      2017      (Cont'd)**

14485 KOPP, EDWARD L  
 LANE, RICHARD W  
 LANGE, TRINA L  
 LAWSON, WOODROW  
 LUGO, MARICHRIS  
 MARTIN, CRYSTAL  
 MARTINEZ, PAUL  
 MATEVOUSIAN, ANDRE V  
 MATHER, JEAN M  
 MEILMAN, DONALD  
 MILLER, TIFFANY  
 MIRANDA, WENDY  
 MUIR, SCOTT F  
 PANIZ, NOELLE O  
 PARADA, INGRID  
 PERHAM, WILLIAM G  
 PHILLIPS, WALTER  
 PORTER, KIMBERLIAN N  
 RAINES, ASHLEY  
 RAMIREZ, DAVID  
 RAWLEY, KARLA M  
 RIDET, DIEN  
 ROBINSON, LINDA G  
 ROJAS, SHERI  
 ROJO, RUBY  
 ROWLAND, DAVID  
 RUSSELL, MATTIE L  
 SAIZ, LAURA P  
 SALAMAN, ANGEL  
 SANCHEZ, CESAR C  
 SHILEIKA, JUSTIN C  
 SPENCER, ASHLEY  
 SULLIVAN, AMY M  
 TANNER, ANTHONY W  
 TAYLOR, WILLIAM A  
 THE VICTORIAN LEASING OFFICE  
 TURNER, ROBERT A  
 VALDEZ, MARIA S  
 VILLALON, SALVADOR B  
 VIRAMONTES, ERNESTO  
 WALDEN, SAM  
 WALKER, JASSMYN S  
 WILLIAMS, CLYDE  
 WRIGHT, ERSKINE T  
 14779 ABDALLAH, BRANDY  
 ADCF, G  
 AIKENS, KATHERINE  
 ALEJANDRA, MARIA  
 ALLEN, ROSE  
 ALSHOUBAKI, ROSALINDA

**SENECA RD 2017 (Cont'd)**

14779 AMEZCUA, JOSE  
ANDERSON, HAROLD J  
ANDRADE, JOSE  
ARENSDORFF, STEVEN  
BEDFORD, ANDREA S  
BEENE, ROSHARON  
BERRY, RODNEY  
BLACKBURN, SARAH  
BRADEN, SHAJUANDA  
BRADEN, SHAY  
BRIBIESCA, JESSICA  
BROWN, ANDRE  
BROWN, DESIREE  
BROWN, KAY F  
BUSTAMAANTE, BRENDA  
CARONA, JULIO C  
CARROLL, JONATHAN  
CARROLL, SHURON  
CASTRO, SILVIA  
CLARK, TERRY  
COATS, BILL  
COLEMAN, TASHAY  
CORTEZ, NYCKOLAS  
CROCKERHAM, CRAIG  
CRUMP, TANASHA  
DEVROOM, PETER  
DIAZ, JOEL  
DINKINS, IILEN  
DONALDSON, DESIREE  
EVANS, DAVID  
EVANS, STEPHEN  
FALCONE, KEITH A  
FLORES, DIANA  
FLOURNAY, CRYSTAL  
FORD, EBONY  
FRANCO, NANCY  
FREEMAN, RACHELLE  
FUSELIER, RASHAUNA  
GALINDO, MARIO  
GAMBRAH, MIA  
GREGSON, H  
GRIFFIN, TAREON  
GUERRERO, DARLA  
GUTIERREZ, AMELIA  
HALL, MORENA  
HARRIS, BRYANT  
HARRIS, DECHARA  
HARRIS, SHEENA  
HARTOOG, LAURA  
HENRY, ANDREA

**SENECA RD      2017      (Cont'd)**

14779    HERNANDEZ, MARIA E  
 HERNANDEZ, WANDA  
 HOLLIS, DIANA L  
 HUNT, JAMES  
 INGRAM, ZAKIA Y  
 INZUNZA, HECTOR R  
 ISLAS, JUAN G  
 JACKSON, CHANEL  
 JAMES, JOYCE M  
 JAMES, KHALIL  
 JAUREGUI, JAMIE  
 JENKINS, BILLY  
 JENNINGS, JERMEALE  
 JOHNS, BRIDGETTE  
 JOHNSON, FRED  
 JOHNSON, KRYSTAL  
 JOHNSON, LARRY  
 JONES, DONNISHA T  
 JONES, JALEN  
 JOY, JACK  
 KELLISON, JONN  
 KIESE, KRISTEN D  
 KING, GEORGE  
 KING, RENNIE  
 LEON, CANDELARIA  
 LEWIS, TAMEKA  
 LEWIS, TRADAWN  
 LINN, CHRISTINA  
 LINO, DOROTHY D  
 LOOPER, CAMILLE  
 MARIE, JANNA  
 MARTINEZ, ALEXANDER  
 MARTINEZ, ANTOINETTE  
 MARTINEZ, JAMIE  
 MARTINPEDRO, KELLIE  
 MASON, NAKENDRA  
 MATTOX, MICHAEL  
 MCCONICO, RHONDA R  
 MCCROREY, SAHNEKA  
 MCDONALD, ROSEMARY  
 MCKAY, JUSTIN C  
 MCLAUGHLIN, JENNIFER  
 MCLEOD, JAZMINE A  
 MEALEY, JOANNA  
 MILLER, CANDACE  
 MITCHELL, ASHANAE  
 MORALES, FRANCIS D  
 MORALES, JADEN  
 MORALES, JAMES  
 MORAN, ANA V

**SENECA RD 2017 (Cont'd)**

14779 MORGAN, TAMARA  
MORRIS, LAWRENCE T  
MOULTRY, JEREMIAH  
MYERS, KAYLA  
NARCISSE, JASON  
NORIEGA, YVETTE M  
OFFLEY, CHERISE  
ORTIZ, MAYRA  
OWENS, JOHNISHA  
OWENS, LAMISHA  
PALMER, DAMETRIUS  
PARKS, HEATHER A  
PATTERSON, TRYNICIA  
PICKETT, PARIS  
PIERCE, DARRYCKA  
PIMENTEL, JASON  
PITCHFORD, CORNITA  
PLEDGER, SYMONE  
PONCE, CLAUDIA  
PRINCESS, THOMAS  
RAINGEL, ROBERTO  
RAMIREZ, JESSICA  
RAMIREZ, JOSE L  
RAMOS, MARICELA  
RANCHO SENECA APARTMENTS  
RANDLE, SAUSHA  
RATONE, ANTHONY  
RETTIG, RICHARD E  
REYES, TANISHA  
REYNOLDS, EFFIE O  
RIOS, DESTINY  
RIVAS, JUAN  
ROBINSON, ASHLEY  
ROBINSON, JUNIOR  
ROJO, ALICIA  
SALAZAR, GUADALUPE  
SANCHEZ, GABRIEL  
SANDOVAL, RACHEL  
SCALA, PAUL  
SCOTT, DEMETRIUS C  
SHAMBURGER, EARL  
SHOUP, PAULINE  
SILVEY, JESSICA  
SLOAN, LAVINA  
SNICH, KIMBERLY  
SPEARS, RONNELL  
SPENCER, ASHLEY  
SPENCER, SABRINA  
STRAWDER, SUAVE  
SWINT, RODNEY

## SENECA RD      2017      (Cont'd)

14779	TADROS, HANI TARDIF, MELISSA TARPLEY, REYVON TAYLOR, CRESHAWNA Y THOMAS, SHAQUITA THURSTON, CARLTON TOFI, JAYLEEN TORRENCE, KIM TRACY, NICOLE J TUGAR, GURNARD VENEY, KEVIN M VERCHER, SHAVON VERGARA, ALEXIS VICTORVILLE DESERT SPRINGS LP WAITS, PATRICK WALLACE, LATOSHIA WARD, LOLITA WATTS, ANITA WHITNACK, JENNIFER M WILKINSON, MICHAEL K WILLIAMS, CASSANDRA L WILLIAMS, MARCUS WOODS, YOLANDA WORTHEN, SANDRA R WRIGHT, SHARONN YOUNG, SHAMBREE E ZAVALETA, JORGE
14900	ENRIQUEZ, NICOLASA V POUDRIER, MARION L RODRIGUEZ, JASON
14904	FREEMAN, LAUREL S
14910	RICHARDSON, SANDRA F ZWINGEL, HELGA R
14916	MORRISON, LASHARA ROBINSON, CYNTHIA SALLESE, CHERYL S
14920	GUTIERREZ, PETRA JONES, KEITH A MENDEZ, RUDY R MONARQUE, RAYMOND
14930	DIAZ, ISRAEL T
14934	TRUJILLO, CHRISTINA E
14940	CHAVEZ, DAVID ROBERT, MICHAEL M
14942	MEIER, DARRIN A PERSON, TERRANCE R PHIPPS, ROBERT J
14948	TAYLOR, BRIAN M
14952	PALAFIX, DAISEY
14958	MEDEIROS, LEVI T

## SENECA RD      2017      (Cont'd)

14958 SERRANO, JOHN R  
 14959 ADAMS, MARK J  
 AESCHILIMANN, STEPHEN  
 AGAPITO, BENITO  
 AGUILERA, ANTHONY  
 ALCAZAR, CHRISTIAN  
 ALI-EL, DANTE  
 ARVIZU, J  
 AVILA, NATALIE  
 AYALA, GERARDO  
 BROWN, JOSHUA  
 BRUNO, JENNY  
 BRYSON, SARAH  
 BUSCH, DAVID  
 CAMERON, BRIANA  
 CASH, SANDI  
 CASTRO, ROSANNA C  
 CAWELTI, DARBIE  
 CORDON, ROSA  
 CORNEJO, CARMEN  
 CORNEJO, JENNIFER  
 CRAIG, SUSAN R  
 CUSTIS, PARLITER W  
 DAVISON, LAVIERRE  
 DELEON, ENRICA  
 DELMUNDO, CEZAR  
 DOWLING, ALLISON  
 DUARTE, MANUEL  
 DUNN, OLIVER  
 DURAN, ADOLFO Z  
 ELLIS, DAN W  
 EOLEN, RICKEY  
 ESCOBEDO, LUIS  
 ESPINOZA, JOSE A  
 ESQUIVEL, ALONDRA  
 FARMER, DANIEL  
 FERNANDEZ, MARISSA  
 FOSTER, TERRELL  
 FUENTES, Z  
 GHATTA, MERIAM  
 GIBSON, GARY  
 GUTIERREZ, GREGORIO  
 HENDERSON, DAVID T  
 HERNANDEZ, F  
 HERNANDEZ, GLINDA  
 HERNANDEZ, JENNIFER  
 HUTTON, TOM I  
 IBARRA, S  
 INIGUEZ, JOSE F  
 JAIMES, ROSALIE

## SENECA RD      2017      (Cont'd)

14959 JIMENEZ, YESENIA  
 JOHNSON, MICHELLE A  
 JORDAN, JERRELL  
 JUNES, NORMA  
 KENNEDY, BYRON J  
 KHAN, AISHA  
 LARREA, ROGER  
 LEE, MARY  
 LEE, OH  
 LINDSTROM, DAVID  
 LITTLE, ROBERT  
 LOPEZ, BENITO  
 LOPEZ, LILLIAN I  
 LUSKY, MATTHEU D  
 MADRID, MARIA C  
 MAI USA  
 MAI, ROBERT L  
 MARABEL, M  
 MARTINEZ, ISRAEL  
 MCLEAN, VARIETA  
 MCWILLIAMS, CHARLES  
 MELENDEZ, CESAR  
 MELENDEZ, MARIA  
 MILLER, REBECCA  
 MORALES, GABBY  
 NAVARRETE, MARIA D  
 NELSON, A  
 NUNEZ, SERGIO G  
 ODERKIRK, KAMI C  
 ONAGA, NICHOLAS  
 PADILLA, ROSA  
 PAPADOPOULOU, ANNA  
 PATTI, JOANNE  
 PEEL, SHERRI  
 PERINE, GEERTRUIDA J  
 POORE, CINDY  
 QUEZADA, JORGE  
 RAMIRIZ, YESENIA  
 RAMOS, ERASMO  
 RAMOS, N  
 RAMOS, VITALIA  
 RESENDIZ, AN E  
 REYES, ALFRED V  
 RIBEIRO, GIOVANNI  
 RIVERA, ELIZABETH  
 ROBLES, JULIO  
 ROLLEN, DENNIS L  
 SALAZAR, MARIA  
 SANDOVAL, JOSE  
 SAVAGE, JOHN



## SENECA RD      2017      (Cont'd)

14959	SENNER, JESSICA J SHARP, JOANN STOLTE, HANNAH TAPIA, JESUS TATE, TYRELL TRAN, THAO VAZQUEZ, JANELLE VAZQUEZ, SERGIO VILLEGAS, ELEAZAR WALKER, ROLLAND R WHEELER, MARIA D WHITE, MARIA WORBY, LISA E ZAMORA, DICK ZAMORA, IDALIA ZAMORA, JOSE R ZAMORA, JUAN F ZAMORA, MONSERRATH ZAMORA, RICARDO ZARCO, PALEMON ZUNIGA, BERNA E
14962	ARMIJO, JOSE R FARRELL, JOSEPH P GARNER, RAYMOND JONES, GARY LARA, BERNARDA P OCONNOR, CAROL
14966	SALMERON, NICOLE
14970	BISHOP, ANTOINETTE C HERNANDEZ, ERIKA L WOODIE, BRENDA J
14974	ARAMBULA, LUIS JOHNSTON, JAMIE P PLAIR, JANICE L WATERS, ROBERT T
14980	CHAVEZ, LISA R DAWG, KATIE ELDREDGE, JOSEPH A GREEN, KYLE A JETER, JOSHUA A PAREDES, MARTIN
14984	SPERLIN, KATHLEEN S WEEKS, JOHNATHON D
14990	DOMINGUEZ, ANTONIO R ROMO, ELIZABETH SMITH, RICHARD A
14998	ALI, MALI BLOCK, SANDRA J WELBORN, DEVIN E
15040	DAVIS, CALVIN E

**SENECA RD      2017      (Cont'd)**

15040 HESTER, ALFREDA E  
 MELENA, JUAN C  
 ROMERO, BRIAN C

15060 NIGLIAZZO, PAUL A  
 PAJAR, NOE

15080 LIBBY, CHERYL A

15100 GARCIA, DOROTHY E

15120 KRALL, SHARON J  
 MCHUGH, TIMOTHY J  
 ROJAS, FRANCES

15140 DUNTER, RAKECIA  
 JACKSON, CHEYANN  
 JUSTICE, JOSHUA T  
 MORENO, MARIA M  
 TREVINO, RUBEN P

15160 BAKER, JOHN W  
 SMITH, KESHA  
 WOODARD, EMANUEL

15180 BROWN, JOSEPH R  
 GATE 1

15230 ANDERSON, JANINE L  
 DUNCAN, PERNINE  
 TOWNSEND, MARY F

15251 ABDELKARIM, MARAM  
 ABDULLA, DENNIS  
 ARRIOLA, RACHAEL  
 AYALA, GINA  
 BASTIDAS, ALBERTO  
 BERMUDEZ, MARTHA  
 BERNAL, CORINA  
 BERRY, ROBIN L  
 BILLINGTON, DIANE M  
 BLANCO, SERGIO  
 BORJA, LEONORE R  
 BRAMMER, BRIAN E  
 BRISCOE, LARRY D  
 BROWN, DONALD  
 BRUNO, JENNY  
 BURCIAGA, GORGINE  
 BURLESON, PRENT  
 BUSH, RODERICK A  
 CABRERA, AURORA  
 CABRERA, OCTAVIO  
 CAPOLUPO, RAQUEL  
 CARAVANTES, MARISOL  
 CAREY, IESHIA  
 CARLSON, DAVID K  
 CARLSON, MARK  
 CARRASCO, JOE L  
 CARRASCO, SABIAN

**SENECA RD 2017 (Cont'd)**

15251 CARRILLO, ANDREW  
CASAS, CHRISTINE  
CASTILLO, NELLY  
CASTRO, CARL  
CHACON, MARIA M  
CHAMBERS, NICOLE  
CHURCHILL, CATHLEEN E  
CLAYTON, MAYA M  
COLE, FRANCES L  
COLLIER, SHANIQUA  
CONTE, JON  
CONTRERAS, RONALD  
CORSEY, BELINA  
CORSEY, BELINDA L  
CRAIG, SONYA A  
CUEVAS, JULIETA  
CUNNINGHAM, DENISE  
DAWKINS, LATOYA  
DEMENT, MARSHA A  
DOTSON, TINA  
DYE, PATRICK  
ESPINOZA, MONIQUE  
EYLAND, MAUDIE  
FELICIANO, NELIDA  
FERNANDEZ, VICTOR S  
FICALORA, JOSEPH W  
FIGUEROA, ESMERALDA  
FOX, KENNETH R  
FRANCISCO, MANUEL  
GALARZA, JEANNIE P  
GARCIA, GLEN  
GARCIA, VALERIE  
GATES, DETRICE L  
GILLESPIE, BRIAN  
GOMEZ, LIS  
GREEN, ANIYA  
GUARIN, ANDREA  
GUTIERREZ, HERLINDA  
HABESHIAN, SARKIS  
HAMRICK, DAVID L  
HARDEN, ANTHONY L  
HARTER, DENNIS J  
HAUGHTON, DAVID  
HERNANDEZ, RAYMOND A  
HERRING, JAMIE E  
HERTENSTEIN, JACK F  
HILDRETH, SEAN J  
HUDSON, CORNELIUS L  
IBARRA, CINDY  
INIESTRA, ISIKURI

## SENECA RD 2017 (Cont'd)

15251 JAIMEZ, KRISTIN M  
JAIMEZ, LEONARD  
JEFFERSON, JARRED  
JENKINS, KENNY L  
JIMENEZ, JUANA  
JOHNSON, THEA E  
JONES, BRIDGETTE  
JONES, JUANITA A  
JURGENSON, TREVOR J  
KENT, ALEXANDER  
KINNEY, MARGO C  
KOHN, NATHANIEL  
LANE, SHELLEY  
LAWRENCE, CHARLES  
LEONARD, DEMETRIUS  
LEUTY, JOSH  
LEYTON, VICTOR R  
LIMON, MAYRA A  
MARIA, ARAYA  
MARRS, TERRY E  
MARSH, CARRIE  
MCCLAIN, BRITTANY  
MCCREA, SHANE  
MCDANIELS, MAHOGANY  
MELACON, EDWARD  
MELARA, ALEXA  
MENO, PETE  
MILLER, SAMUEL  
MILTON, JOVONNA  
MIXON, DOWANA  
MULIMINE, RABSON  
MURRAY, CHARLOTTE  
NAVARRO, ANTONIO R  
NEUHAUS, SARAH  
NEWPORTER APARTMENTS  
NEYLAND, MAUDIE M  
NUNEZ, IGNACIO  
ORTIZ, NICOLLETTE  
ORTIZ, ROSA  
PATLAN, DOMINIC G  
PATTON, PRISCILLA  
PENIGAR, JULIA A  
PEREZ, RODERICK  
PERRY, AKELEY  
PIERRE, OSHUN  
PINA, JUSTIN R  
POSADAS, HILDA  
RECIO, ARMANDO  
REID, MARTY A  
RICHARDSON, GLORIA R

**SENECA RD      2017      (Cont'd)**

15251	RIVERS, APRIL ROBINSON, VENETTA RODGERS, JOEL RODRIGUEZ, CINDY ROFAIEL, EMANOUIL ROGERS, BERT E SANCHEZ, J SANDOVAL, ROBERTA SCOTT, FELECIA SERRANO, OMAR SHEPHERD, VANESSA SILVA, DANNY SMITH, FRANCES SPAIN, DIAMOND STANELY, NICHOLE STEWART, DARYEL TARTAGLIO, NICOLE TERRY, CHEYENNE THOMPSON, EDWIN TORRES, ANTHONY TUTTERROW, LACEY VALDEZ, VICTOR VARGAS, JUNIOR VILLANUEVA, MARIA WAGNER, JONTE T WASHINGTON, GEARLD E WASHINGTON, DANA WESLEY, JAYVON WHITE, STEPHONTA WILLIAMS, CHIQUITHA B WILLIAMS, DANITHIA WILLIAMS, HAROLD N WILLIAMS, JON M WILLIAMS, LUIS WINDUST, MICHAEL A WONGSESANIT, VIPUT WRIGHT, EVELYN F WYNNE, ALICIA YBARRA, ELIZABETH YOUNG, JERRY
15252	ACEVEDO, ARTHUR ALEXANDER, DECHANET ALEXANDER, MARK ALEXANDER, MICHAEL ALLISON, GORDY D ALVARADO, MARGARITA AMADOR, CRYSTAL L ANDERSON, ROY ANDERSON, SCARLET J ANDRADE, JORGE M

**SENECA RD 2017 (Cont'd)**

15252 ARDIZZONE, DIANE M  
ARROYO, CLAUDIA  
ARTEAGA, SALVADOR  
BAGGETT, EDWARD L  
BAKER, LASHAWN C  
BAKER, TIMOTHY L  
BARBERENA, CESAR M  
BARRERA, CARLOS R  
BENAVENTE, JOSEPH  
BENEDICT, DAVID A  
BENUELOS, MIRNA  
BERNAL, PAMELA A  
BISCOCHO, PEDRO G  
BISHOP, CHRIS G  
BLANKENSHIP, SCOTT A  
BRAMASCO, JESUS  
BRANNON, STEVEN W  
BREES, LINDA M  
BRENNAN, THOMAS M  
BREWSTER, MICHAEL J  
BROOME, KENNETH L  
BROWER, HARVEY J  
BUCKNER, BASHON L  
BURLEY, ROBERT R  
CAMARENA, ELIAS E  
CANDLER, SHARON K  
CANNON, KIMBERLY J  
CAPEHART, HOWARD B  
CAPILLA, MARIBEL  
CARBAJAL, RACHEL M  
CARDENAS, ROBERT  
CARLSON, PHILLIP R  
CARNEY, JAMES H  
CARROLL, JEANNE R  
CASTILLO, BARB M  
CASTOR, JAIME  
CASWELL, VICKIE L  
CHAIDEZ, CHRIKI  
CHAPMAN, MELISSA  
CHAVEZ, ANTHONY L  
CHI, AMPARO  
CHUBB, JESSICA  
CIRIGLIANO, J  
CLARK, DANIEL A  
CLARK, EUNICE E  
CLARK, MICHAEL  
COOKSON, DONALD E  
CORDERO, JESUS  
CORREA, WALFRED S  
CORTES, BECKY

**SENECA RD 2017 (Cont'd)**

15252 COSTICH, JOHN R  
COURTRIGHT, BEVERLY A  
CRAWFORD, CHRISTY M  
CROW, LELAND  
CUMMINS, ANN  
DAGGY, CAROL L  
DALTON, JEREMY  
DAVIS, DONNA  
DAVIS, NANCY  
DEBRY, LILLIAN  
DENEHY, RAYMOND T  
DESKINS, GARETH E  
DILLIARD, MICHAEL K  
DOURSHAM, MARY  
DOW, LIANA T  
DOYLE, HARLEY J  
ELDRIEGE, MARK C  
ERNST, JOSEPH M  
ESPARZA, SERGIO  
ESPINOSA, VIRGINIA  
FESLER, MELBA J  
FIGUEROA, JAIME  
FILIO, RHEANA J  
FLORES, LEOBARDO  
FOX, JENNIFER M  
FOX, LOIS M  
FREW, MAUREEN  
GALCERAN, PATRICIA  
GAMEZ, HANNIA  
GARCIA, DAPHNE  
GARCIA, JESUS J  
GARCIA, RAYMOND J  
GARCIA, TERSEA  
GASPAR, MARIA E  
GIALENES, NICK M  
GIBB, BYRON P  
GIGANDET, CAROLLYNN L  
GILLEY, DEBORAH  
GOINS, ELIZABETH  
GOLD WEST APARTMENTS  
GOLD WEST MOBILE HOME  
GOMEZ, AMBER  
GOMEZ, RAQUEL C  
GONZALEZ, BARBARA  
GONZALEZ, MARIA C  
GUARINI, JOE J  
GUERRERO, DAVID  
GUSTAFSON, DIANE G  
HART, KELTON M  
HAYNES, CAROL W

**SENECA RD 2017 (Cont'd)**

15252 HAYS, DONALD K  
HENDRICKSON, RONALD  
HICKS, MAYA E  
HILL, WILLIAM  
HOLBECK, GEORGE A  
HOPKINS, DONNA K  
HUDSON, ANDREW R  
HUDSON, JOSEPH P  
HUGHES, BETH A  
HUTCHERSON, LAVON V  
JACKSON, TERRY L  
JOHNSON, JOHN  
JONES, BRIAN A  
JONES, STANLEY O  
KEYSER, WILLIAM T  
KING, RONALD R  
KNAPIK, STEPHEN M  
KOSKO, GERALD J  
KRANZ, STEVE L  
LAUTZENHEISER, DONNA L  
LAVOW, ARNETT A  
LEAS, SARAH  
LEGGETT, TASHA S  
LENIHAN, SHANNON L  
LEWIS, BETTY J  
LICEA, ROBERTO  
LIEUALLEN, JOSEPH N  
LOCKMAN  
LOEZA, ADELINA  
LOPEZ, DANIELLE A  
LOPEZ, MARIO  
LUDWIG ENGINEERING  
LUTZ, KENNTH D  
LYONS, WILLIAM T  
MAJESKE, DENISE A  
MAREZ, CARLOS  
MARTINEZ, DOLORES  
MARTINEZ, DOROTHY  
MARTINEZ, SANDRA  
MARUSSO, FRANK  
MATA, RHIANNON  
MAZZIOTTI, ANTHONY R  
MCCARROLL, MURIEL L  
MCCAULEY, CHRISTOPHER M  
MCCOMAS, EVERETT L  
MCKNIGHT, THOMAS K  
MEIER, DARRIN  
MENDOZA, MIKE D  
MEZA, LORENZO G  
MITCHELL, GAYLE L



**SENECA RD 2017 (Cont'd)**

15252 MIYA, JOANNA A  
MOHLER, EVA A  
MONTGOMERY, MARICE  
MOORMAN, ROBIN  
MORALES, SANTOS E  
MORGAN, TIMOTHY J  
MULLIGAN, LISA R  
NAREZ, CARLOS N  
NASSARIO, MONICA D  
NAVARRO, ALEX P  
NAVARRO, EDUARDO C  
NOBLE, KRISTY M  
OLIVAREZ, ASHLEY N  
ORDONEZ, OSCAR G  
ORTEGA, ISABEL  
PADILLA, JOSE C  
PAIGE, CAMERON J  
PALMER, KATHRYN S  
PAYNE, LINDA D  
PENDERGRASS, BENJAMIN J  
PEREA, VICTORIA L  
PEREZ, BEATRICE  
PEREZ, JUAQUIN  
PERKINS, ERNMU  
PERRY, CARL  
PHIPPS, CONNIE  
POPP, MARK A  
POPP, WALTER A  
POTTS, SARAH M  
POWELL, LISA A  
PULIDO, ALEJANDRO  
PULVER, DONNA M  
QUETSCHKE, PATRICIA N  
RAMOS, KEVIN  
RAMOS, VERONICA  
RE, JU  
REYES, JESSY E  
RIOS, JUAN G  
RIVERA, JUAN  
RIVERA, RAUL  
ROBINSON, ANNETTE R  
ROBINSON, DONNA R  
RODRIGUEZ, SAMUEL  
ROSALES, JAIME A  
ROZEMA, LINDA L  
RUEDAS, RAMONA  
RUNKLE, ALFRED L  
SANCHEZ, MELANIE  
SANKO, CHRISTINE  
SARVER, DEANN M

**SENECA RD 2017 (Cont'd)**

15252 SATLER, JAMES C  
SAUCEDA, MARY L  
SAWYER, JAE L  
SCHENK, LINDA M  
SCHLACHTER, NANCY A  
SCHUSTER, PETE J  
SCHWARTZ, STEVEN  
SCOGGINS, ERIN E  
SERNA, URIAL B  
SERRANO, CELIA  
SERVAIS, ROBERT  
SHANNON, MAGAN  
SIMPSON, MARGIE A  
SKINNER, PRACHID  
SLIGER, MICHELE  
SMITH, DONALD M  
SMITH, ROBERT  
SMITH, TED T  
STARK, RODNEY D  
STEEL, FREDERICK C  
SURBY, KELLY A  
SUSTAITA, BERTHA M  
TAIME, TAMYYAA  
TATE, LAMONT  
TERRETO, MELISSA A  
THOMASON, ANN I  
TIDMORE, ANNA J  
TITUS, KRISTINA C  
TORRES, GLORIA A  
TORRES, RENE C  
TORRI, MARK J  
TOWNSEND, JAMES B  
TRANISIA, FRANK  
TRIAIY, ALBERT O  
TRONGALE, CHRISTOPHER J  
UCMUSEE, NICOLE  
VALENZUELA, ROSA  
VALONA, NAOMI M  
VANSLOTEN, EDWARD E  
VARLEY, LINDA J  
VAUGHN, LEONARD L  
VELASQUEZ, SOCORRO  
VELIQUETTE, ANDRE  
VILLALOBOS, JASON A  
VIRGINIA, BARAJAS  
VIVIANNA, NUNEZ  
WALKER, TASHA  
WARD, RON G  
WELSH, STEPHANIE  
WHEELER, SUSAN

## SENECA RD      2017      (Cont'd)

15252 WHEELER, WILLIAM E  
 WILLIAMS, JOCELYN  
 WILSON, DEMETRIUS P  
 WISNIEWSKI, JOAN I  
 WOMACK, JACOB  
 WOODS, TRAVIS J  
 WYERMAN, WILLIAM A  
 YOUNG, RONALD R  
 ZAMORA, EZEQUIEL  
 ZAMORA, FELIPE  
 ZAVALA, EDWARD W  
 ZUBIATE, LOU L  
 15455 LAW LIBRARY OF SAN BERNARDINO COUNTY  
 15465 HOUSING AUTHORITY  
 15475 DALE C HUFFAKER ATTORNEY AT LAW  
 15487 KENNEDY & KENNEDY CPA  
 LAW OFFICES OF PATRICK T NICHOLS  
 PATRICK T NICHOLS ATTY  
 RHINO REAL ESTATE  
 ROBERT A MARTINEZ ARCHITECT  
 16144 NETHERLY, CASSY  
 16169 GARLICK, SHIRLEY A  
 16181 RAMOS, MIRIAM M  
 16195 SALCEDA, CLAUDIA  
 16219 CHAVEZ, RANDEE  
 16231 KLINE, LORENA  
 16241 ZUNIGA, JOSE A  
 16249 NAVARRO, DANNY  
 16255 MCDADE, TONY  
 16263 CASTELLANOS, MARIO A  
 16311 TORRES, FERNANDO  
 16337 SQUIRE, AARYN  
 16407 CORRAL, ERNEST M  
 16423 MULLANEY, STEVEN P  
 16433 ROSAS, ERIKA  
 16445 RUDOLPH, SANDRA  
 16457 VERDI, LESLIE  
 16467 ARAUJO, IVAN  
 16545 BARNES, CHANNEL  
 BARNES, LADRINA  
 CLINTON, CLOVER  
 DELALIMA, MARTHA  
 GARDNER, CHARLES W  
 GONZALES, MARIO R  
 GREER, CHARLES  
 GUILLEN, CAROLINE  
 HALL, JACK J  
 HINES, LLOYD N  
 IBARRIA, VALENTE I  
 ISAACS, JOHNATHAN

**SENECA RD 2017 (Cont'd)**

16545 ISAIAH-JONES, LISA  
JOHNSON, FRANCISCO  
KYLE, TRACI R  
MAPHUMULO, PETER  
MONTOYA, JULIAN R  
MORALES, LILLIAN  
NAVARRO, NAOMI O  
NOWAK, JODI A  
ODUM, JR  
OWENS, GARY K  
POMEE, SEMISI  
ROBINSON, ASHLEE  
SCOTT, DAROYL A  
SEAWELL, TRACY  
SILVA-QUINTERO, MIGUEL  
STARK, SHARVELLE  
TORRES, SINIA  
TRAVIESO, LUIS D  
VIZCARRA, SERGIO  
WILLIAMS, ARES  
WILSON, RUSS P  
WOODALL, EVELYN C  
16900 DEZOTELL, BRENDA

**CANTINA DR 2014**

13615 CITY OF VICTORVILLE

## SENECA RD 2014

12995 MALVEAUX, KENT  
 13015 LOPEZ, JOSE  
 13037 DURRETT, MEGHAN  
 13065 OCCUPANT UNKNOWN,  
 13085 CAMAS, LINBERG M  
 13107 GIBSON, JENNIFER  
 13145 HUBERT, DIANA L  
 13159 TORRES, MARIA  
 13185 MORENO, VICTOR  
 13215 SPRINGER, CHRISTINE A  
 13243 MASSARO, RON P  
 13253 EDMISTON, PENNY C  
 13363 WESTBROOKS, LANA J  
 13385 RAMIREZ, EDGAR A  
 13411 CALLEROS, AMY  
 WINTER, ALAN  
 13435 HENDERSON, MICHAEL V  
 13457 FOWLER, FRANK L  
 13460 SPINGLER, LISA  
 13545 MOODY, JOSEPH  
 13587 KOFOED, ALISIA J  
 13661 MARQUEZ, BERNARD L  
 13681 WATKINS, ASHLEY T  
 13755 RELIABLE SELF STORAGE OF VICTORVILLE  
 RELIABLE STORAGE  
 13853 VICTOR VALLEY UNION HIGH SCHOOL DIST  
 14485 AGARD, CHRISTOPHER B  
 ALEXANDER, KAREN  
 ALSTON, TOLISHA  
 ANGELES, ANGELO T  
 ANTOINE, TAMARA K  
 ARAGON, JUAN J  
 ATIMUA, LIMA  
 BANTUG, REY  
 BECERRA, AARON J  
 BECKERING, KARA  
 BENAVIDES, JOSE F  
 BLOW, RANDALL  
 BODROG, CHARLES R  
 BONNER, LARRY  
 CHAPMAN, FREDERICK J  
 CLARK, KEVIN R  
 CONTRERAS, CHRISTINA L  
 DANIEL, SANDRA F  
 DAVID, CHARO  
 DIMAS, DAVID G  
 DONAWA, MARVIN  
 ELLIOTT, TIMOTHY W  
 FARLEY, TYLER G  
 FISHER, AMANDA

## SENECA RD      2014      (Cont'd)

14485	FITZGERALD, MARICELA M FLOWERS, TONIA D GAETA, LISA M GRAY, ERIC D HANSON, KATHLEEN HARGROVE, IRBY O HARSHBARGER, TIMOTHY R JONES, MICHELLE L KIM, JOHN KIRK, WALTER LANDREY, BRAD B LANGE, TRINA L LEE, ERNEST C LONDO, TARAS MAZES, VENESSA M MORROW, CONNIE D NAVA, SOFIA NICHOLS, ERNIE PARM, CRAIG H PARMA, MICHAEL PERHAM, WILLIAM G PHILLPS, WALTER PORTER, KIMBERLIAN N RAWLEY, KARLA M REGAN, CURTIS ROBINSON, LINDA G ROSENBERG, KATHERINE ROSS, TIMOTHY SAIZ, LAURA P SANCHEZ, NATALIE SELLERS, KELLIE TATE, CURTIS C TAYLOR, WILLIAM A THE VICTORIAN LEASING OFFICE THOMAS, ELLERY D THOMAS, FELICIA THOMAS, PAMELA TORRES, FERNANDO S VALDEZ, MARIA S VILLALON, SALVADOR B WILLIAMS, CLYDE
14779	ABDALLAH, BRANDY ACUNA, WENDY ADAMS, MACEO ALLEN, K ALLEN, MONROSEA ALVARADO, MICHELE ANDERSON, HAROLD J ARROYO, ANDREZ AZINA, PATRICA

**SENECA RD 2014 (Cont'd)**

14779 BARRANCO, DORIS F  
BARRIOS, SOPHIA  
BARROW, DENNIS  
BECERRA, GABRIEL  
BERRY, RODNEY  
BLACKBURN, SARAH  
BOLANOS, RENE  
BRAY, CHERIESE  
BROOKS, ELIZABETH  
BROUSSARD, CHRISTOPHER  
BROWN, ANDRE  
BURGESS, NEONA  
BURNETT, FELYCIA R  
CAMARENA, ALEX  
CANJURA, ADRIAN  
CARONA, JULIO C  
CASTRO, ANDREA  
CHRISTEN, KENYA Y  
CLARK, TERRY  
COATS, BILL  
COLQUITT, MICHAEL  
COOPER, ALICHIA  
CROSS, DOMINQUE  
CRUZ, GLADYS  
CUMMINGS, VERNEATA  
DAVIS, DAVID E  
DAWSON, GENARO  
DENT, LONDON M  
DIAZ-VIVAR, NILDA  
ECHOLS, CHERAYL  
EVANS, DAVID  
FALCONE, TAMARA L  
FINAO, MELODY  
GALINDO, MARIO  
GARCIA, RAQUEL  
GOINS, LORRIE  
GOMEZ, MELISSA  
GONZALEZ, JOSE  
GRIFFIN, BILLIE  
GRINNELL, DAVID E  
HAGANS, CASTANZA J  
HARRIS, B  
HARRIS, NEENA  
HAYES, PHILIP  
HERNANDEZ, ARLENE  
HINTON, ANTHONY  
HOLLIS, DIANA  
HOLLOWAY-SR, AUTRY T  
HOMES, THEODORE  
HOSEY, SARAH M



## SENECA RD 2014 (Cont'd)

14779 HOWARD, ADIL  
INGRAM, ZAKIA Y  
JAMES, CHERYL  
JAUREGUI, AMALIA  
JENNINGS, SHERRIS  
JOHNS, BRIDGETTE  
JOHNSON, LARRY  
JOHNSON, TADINIA  
JONES, ALITHEA  
JONES, MICHAEL  
KERNEY, MARY  
KIESE, KRISTEN  
KING, JR  
KYMLA, MARTIN  
LAURSEN, DONALD  
LEONARD, DEMETRIUS  
LEWIS, LOLITA  
LINO, DOROTHY D  
LOOPER, CAMILLE  
LOPEZ, CLAUDIA J  
LOVE, RITA  
LOYD, WILLIE  
MASSEY, MARIA C  
MATTOX, MICHAEL  
MCCONICO, RHONDA R  
MCCORD, MAURICE  
MCDONALD, ROSEMARY  
MCKINES, FALISHIA  
MCLAUGHLIN, JENNIFER  
MEEKS, KIERA  
MILLAGE, CALISHA  
MITCHELL, RICARDO  
MONTENEGRO, YAHOSKA  
MORFE, SABE  
MORSE, SADE  
MOULTRY, JEREMIAH  
NARCISSE, JASON  
NEAL, DENISHA L  
ORTIZ, JOSE  
OWENS, JOHNISHA  
PARKS, HEATHER  
PAYNE, PATRICIA  
PERKINS, M  
PONCE, CLAUDIA  
POWE, SONYA W  
QUINTANA, MARTIN B  
RAMIRES, MARIA  
RAMOS, MARICELA  
RANCHO SENECA APARTMENTS  
RETTIG, LESLIE A

**SENECA RD 2014 (Cont'd)**

14779 REYES, MONICA  
RICHARDSON, KIM  
RICKS, MALIK  
RIOS, MARY  
RIVERA, JENNIFER  
ROBINSON, ASHLEY  
RODRIGUEZ, RAFAEL  
ROMO, LISA  
ROTHCHILD, MICHAEL  
ROUDEBUSH, M  
SALAZAR, GUADALUPE  
SAMPSON, SHANKA L  
SANCEN, GIOVANNI  
SANTOS, AGRIPINA  
SCOTT, DEMETRIUS C  
SHARP, AURORA  
SIMPSON, MARY  
SMILEY, ASHLEY  
SMITH, DAVID  
SOLIS, EPHRAIM  
SPEARS, RONNELL  
STANCH, ANGELA  
STEVENS, ENESI E  
STOKES, NATHANIEL  
STRAWER, ASHLEE  
SULLIVAN, IYSHA  
SWAGERTY, TYKIA  
SWINT, RODNEY  
TARPLEY, REYVON  
TAYLOR, CRESHAWNA Y  
TAYOR, RAJON  
TOLEDO, ELEAZAR  
TURNER, FRANCIS  
TURNER, JOSEPHINE  
VERCHER, SHAVON  
VERGARA, ALEXIS  
VICTORVILLE DESERT SPRINGS LP  
WALKER, FLOYD  
WALLACE, MICHAEL  
WARD, LATOYA  
WASHINGTON, CHADE  
WEBB, KOURTNEI  
WHITE, P  
WILLIAMS, MARKEISHA  
WILSON, PERCY  
WILTON, CYNTHIA  
WRIGHT, SHAVONN P  
YONAN, ISABEL  
YOUNG, SHAMBREE E  
ZARAGOZA, LAURA

## SENECA RD      2014      (Cont'd)

14900	TAYLOR, KIMBERLY T
14904	FREEMAN, LAUREL S MIGUEZ, JERRY V RODRIGUEZ, DESIREE L
14910	SINGH, HARMINDER K ZWINGEL, HELGA R
14916	RENOVA, CECELIA M
14920	BLEDSON, BOOKER T GUTIERREZ, PETRA RIVERS, NIKKI
14924	PADILLA, ANDY TINNIN, MEGAN WILLIAMS, JERMEL M
14930	SCHWEIGER, ARTHUR L
14934	ZAMORA, CAESAR O
14940	JONES, KEITH ROBERT, MICHAEL M
14942	NAVARRO, MARCELINA RANGEL, RON R
14948	MORRISON, W NASCIMENTO, RANDOLPH
14952	BAKER, GARY W DRAHOS, JOEL D TAPIA, CARMENSA M
14954	DAWKINS, DANIEL
14958	DAVIS, BETTY J SERRANO, JOHN R ZAIDA, DANIEL J
14959	ABRAM, L ADAMS, MARK J AGAPITO, BENITO AGUAS, CHRISTOPHER R AGUILERA, ARACELI ALEGRE, M ALVAREZ, NAHIROVY ARMITAGE, NATHAN BADILLO, GERARDO BELL, TONEY BODZEK, MEGAN BOLEN, RICKEY L BOOTH, JESSICA A BRANDON, SHARDAE BROWN, ROBIN BRYSON, SARAH CARDONA, JESSE C CASTANEDA, JOSEPHINE CEJA, FERNANDO CHAPMAN, RUSSELL COLLINS, JEMERE CORNEJO, JENNIFER

## SENECA RD      2014      (Cont'd)

14959 CRAIG, SUSAN R  
 CUBIT, LEALANI  
 CUEVAS, JUVENTINO  
 DAVENPORT, KAYLIE A  
 DAVISON, LAVIERRE  
 DESANTIAGO, DESIREE  
 DUARTE, MANUEL  
 DUNN, OLIVER  
 DURAN, ADOLFO Z  
 DURAN, ALICE  
 EOLEN, RICKEY  
 ESCOBAR, HERBERT A  
 ESPARZA, MAYRA  
 ESPINOSA, HEATHER  
 ESTRADA, LISA  
 EUGENIO, J  
 FRANKENBERGER, DAVID  
 GARRETT, PHILLIP  
 GIBSON, GARY  
 GIN, TANYA  
 GOMEZ, CLAUDIA  
 GONZALEZ, CARMEN A  
 GONZALEZ, OMAR M  
 GUIDO, ADRIAN  
 GUTIERREZ, MANUEL A  
 HARRIS, DANIELLE M  
 HEAVENS BEST CARPET CLEANING  
 HERNANDEZ, GLINDA  
 HERNANDEZ, MARIA  
 HERRERA, MARIA R  
 HILL, CHRISTOPHER S  
 HOLIDAY, ESSENCE  
 HUTTON, TOM I  
 IBARRA, DOLORES M  
 INIGUEZ, JOSE F  
 JONES, C  
 JORDAN, JERRELL  
 KENNEDY, BYRON J  
 LEE, SAMUEL  
 LEWIS, AMIN  
 LOPEZ, MARIE  
 LOZANO, NORMA  
 LUNA, CLINT  
 LUSKY, MATTHEU D  
 LYSENKO, YURIY V  
 MAGALLANES, LINDA M  
 MAI, HEIP V  
 MART, SANDRA D  
 MATA, A  
 MATSUI, STEVEN R

## SENECA RD      2014      (Cont'd)

14959	<p> MCFARLIN, DONALD A  MCKENNIS, CHANNSERLIER  MEEKS, KARLA R  MENDIETA, LORENZO  MERRILL, BREANNA  MESTRE, MARGARITA S  MIRZAIE, ALI  MO, R  MORALES, YASMIN  NAUJOK, DIETER M  NORIEGA, RAMIRO G  ORTIZ, LORENA B  PAZ, OSVALDO  PERINE, GEERTRUIDA J  PETERSON, KATELYN  POLK, RICHARD  RAMOS, ERASMO  RENDON, CELENE  REYES, LORENA  RIVERA, ALICIA M  RODRIGUEZ, LOURDES  ROMAN, ALFONSO H  SALAZAR, MARIA  SALCIDO, JENNY  SALVATIERRA, FIDEL M  SANDOVAL, JOSE  SAVAGE, JOHN  SOSA, JOSEPH  SPENCER, ANNE  STONEMAN, COURTNEY  STREVEL, DENNY  TATE, LAMONT  THOMPSON, DANE E  TLALPAN, GUSTAVO  UDE, JUDE  VARGAS, MARIA J  VIEGAS, THEODORE J  WALKER, HERTISTINE  WHITE, MARIA  WOHL, HILLARY  WORRON, GRANT  ZAMORA, JUAN F  ZUNIGA, BERNA E </p>
14962	<p> ALLEN, JAMES P  ARMIJO, JOSE R  CORDERO, GINA  GARNER, RAYMOND  LANE, BARBARA A </p>
14966	<p> BONNER, CLAUDIA P  MAGNANT, ROBERT A </p>

## SENECA RD      2014      (Cont'd)

14966	MERIFIELD, GINGER S
14970	BISHOP, ANTOINETTE C
14974	JOHNSTON, JAMIE P STIER, MARTIN
14980	CHAVEZ, LISA R ELDREDGE, AMY MCQUEEN, KIMBERLY P PAREDES, MARTIN
14984	BACA, MATHEW FULLER, NICHOLAS J WEEKS, JOHNATHON D
14990	DOMINGUEZ, ANTONIO R ROMO, ELIZABETH SMITH, RICHARD A
14998	ALI, MAILI WELBORN, DEVIN E
15040	DAVIS, CALVIN E ULSHAFFER, BRAD
15060	CROSBY, KISSEY NUNEZ, MARY L
15080	BARNES, TYRONE C
15100	ORONA, YVETTE VALENCIA, LUZ P
15120	EUBANKS, T MCHUGH, TIMOTHY J SLUSHER, JOHNATHAN SMITH, LASAUNDRA
15140	BARONE, RACHEL T DAUGHERTY, LAWRENCE A
15160	SMITH, KESHA WOODARD, EMANUEL
15180	BLACK, LETICIA M GATE 1 LARIOZA, RODEL A
15230	DUNCAN, PERNINE FARRELL, JOSEPH P MCKEE, BUNA F TOWNSEND, MARY F
15251	ACEVEDO, JOSEPH AGUERO, CESAR ALAMILLO, ASHLEY ALFARO, VANESSA ANDERSON, JULISA AVENDANO, THELMA BARAJAS, JARID BECK, AARON R BELTRAN, ANTONIO BILLINGTON, MICHAEL A BLANCO, SERGIO BONDAR, KAREN

**SENECA RD 2014 (Cont'd)**

15251 BORJA, LEONORE  
BRIDGES, DENNIS  
BRISCOE, LARRY  
BURCIAGA, GORGINE  
BURKE, CORY  
CARDONA, CONCEPEION  
CARLSON, MARK  
CARRASCO, SADIE  
CARRILLO, ANDREW  
CARROLL, TERESA  
CASAS, CHRISTINE  
CHAMBERS, JIM M  
CHAVEZ, FERNANDO  
CODY, JACK  
COLE, FRANCES L  
COLLETT, PATTIE  
COOK, ROSLYN  
CUEVAS, EDGARDO  
CUNNINGHAM, DENISE  
CUNNINGHAM, PHYLICIA L  
CUSTIS, PARLITER W  
DANGIDANG, JOSEPH D  
DAVETTE, SOPHIA  
DEAN, SHATINA  
DOTSON, TINA  
DUNN, BARBARA  
DYE, CRYSTAL  
DYER, DEVIN G  
EATON, HERBERT  
ELLIOT, SAMANTHA  
ENNIS, JOSHUA  
ESPINOZA, MONIQUE  
FELICIANO, NELIDA  
FLEETWOOD, JULIA  
FLORES, ISIDRO D  
FOHE, TITA  
FOWLER, VANA  
FREEMAN, LARRY  
FUENTES, JUAN  
FUERTE, KATHY D  
GAILES, RENEE  
GALLEGOS, FILEMON  
GARCIA, GLORIA F  
GARCIA, MATTHEW  
GATES, DETRICE L  
GILLESPIE, CARRIE  
GOLDSBERRY, DONALD  
GOMEZ, RAY  
GONZALES, EDUARDO M  
GORDON, RAVEN

**SENECA RD 2014 (Cont'd)**

15251 GREEN, LARRY  
GRIFFITH, ISIS  
GUTIERREZ, AMANDA  
HABESHIAN, SARKIS  
HAMRICK, JENNIFER L  
HARDEN, POLLY S  
HARRIS, DONALD  
HARTER, DENNIS J  
HEAD, ELISA  
HELTON, PAULA R  
HERNANDEZ, VICTOR  
HERRING, JAMES E  
HERTENSTEIN, JACK F  
HILL, KELVIN K  
HINES, ANDREA  
HUDSON, CORNELIUS L  
HUGHES, SABRINA  
INIESTRA, ISIKURI  
JACKSON, MARY A  
JAIMEZ, KRISTIN M  
JEFFERSON, JACINTA  
JENKINS, BIANCA  
JENKINS, KENNY L  
JIN, HYUNJOO  
JOHNSON, GREGORY E  
JOHNSON, HABIBAH  
JONES, CODIE R  
JUAREZ, CHRISTOPHER  
KEELE, JACOB  
KELLY, LILLIAN  
KLINE, JAQUIE  
LAMBERT, JESSICA  
LEMON, RICHARD  
LEWIS, HERVATER  
LEYTON, VICTOR R  
MANGASER, EVA  
MARTIN, JAMES W  
MARTINEZ, HANNAH  
MATIENZO, ERANO  
MAURICE, R  
MAYA, CLAYTON  
MCCREA, SHANE  
MCGINNIE, TRISTIE  
MCHENRY, NOLAN  
MCLAUGHLIN, ASHLIE S  
MEDINA, TIEASE  
MELANCON, TED  
MENO, MELANIE  
MILLER, DEZHUANA  
MONTGOMERY, KAREN R



**SENECA RD 2014 (Cont'd)**

15251 MOORE, JERRY L  
MORISSEAU, EMANUEL  
MULIMINE, RABSON  
MUNOZ, ANDREA  
MUSKAVITCH, CODY  
NEWPORTER APARTMENTS  
NOEL, MONICA  
NOVAK, JAYME  
OLAIZ, ELIZABETH  
OROZCO, CHRISTOPHER  
ORTIZ, ALBERTO  
OUTERBRIDGE, EBONY  
PALMER, ALICE  
PATLAN, DOMINIC G  
PAYNE, ELIJAH  
PERRY, MARSHA  
QUINTANA, CHRIS  
RECIO, ARMANDO  
RICHARD, LEMON  
RICHARDS, JAHIDA  
RIVERS, KEVIN  
ROY, CASSAUNDR A  
RUSSELL, WALDINE E  
SANCHEZ, J  
SCHACK, CHARLENE L  
SCICCHITANO, STEVEN  
SEDANO, OMAR  
SHAHIN, KARIM H  
SHEPHERD, WINFRED E  
SLIDER, MELISSA M  
SMITH, KEVIN  
SOLIS, AUTUMN  
SOLOMON, WILLIAM  
SORRELLS, RASHAWN  
SROEURN, SOKMY  
STARKS, VINCENT R  
STICKLAND, MARY  
STRAIN, HEIDI  
STRICKLAND, MIEKIA  
SWIFT, SAMANTHA  
TAYLOR, BRIAN J  
TORRES, ANTHONY  
VALANCE, CATHIE C  
VALDEZ, VICTOR  
VARADO, ROSA  
VASQUEZ, JESUS A  
VILLA, ANDREW  
WALDEN, SHAWNTEL  
WESTFALL, JOHN  
WHITNACK, JENNIFER M

## SENECA RD      2014      (Cont'd)

15251	WILLIAMS, ELEANOR WILLIAMS, HAROLD N WILLIAMS, TED D WITZ, D WONG, ANGELICA WOODS, CATHERINE WRIGHT, STACEY ZUMBRO, JESSE C
15252	ACOSTA, PETER S ALATORRE, IMELDA ALCALA, ROSALBA ALVARADO, ANGEL L ANDERSON, BRIAN J ANDERSON, ROY ANDERSON, SCARLET J ANDRADE, JORGE M ARCOVERDE, MIGUEL C ARDIZZONE, DIANE M ARTEAGA, RAMIRO ARTEAGA, SALVADOR AVILA, ABRAHAM BAILEY, JEANINE BAKER, TIMOTHY L BALAIS, JOSEPH A BANDOSZEWSKI, DONITA BARREDA, YVONNE BENEDICT, DAVID A BENITEZ, GERARDO BENUELOS, MIRNA BERNAL, PAMELA A BILES, CHRISTOPHER BISCOCHO, PEDRO G BLANKENSHIP, SCOTT A BONVILLAIN, JON F BORJORQUEZ, ADAM A BRANNON, STEVEN W BREES, LINDA M BRENNAN, THOMAS M BREWSTER, MICHAEL J BROWER, HARVEY J BROWN, CHRISTOPHER BUCKNER, BASHON L BURLEY, ROBERT R CABRIALES, SARA P CAGLE, RUSS CAMARENA, PATRICIO R CANDLER, SHARON K CANNON, KIMBERLY J CAPEHART, HOWARD B CARBAJAL, RACHEL M

## SENECA RD 2014 (Cont'd)

15252 CARLSON, PHILLIP R  
CARROLA, ALBERT  
CARROLL, JEANNE R  
CASEY, BOBBIE  
CASTILLO, BARBARA M  
CHARLES, ALEENA  
CHI, AMPARO  
CHICA, RAMON G  
CIRIGLIANO, J  
CLARK, EUNICE E  
CLARK, SUE  
COLE, DARRYL A  
CORDERO, NATALIE  
COREA, LISET  
CORREA, WALFRED S  
CORTES, BECKY  
CORTEZ, GEORGE  
COURTRIGHT, BEVERLY A  
CROW, JAMIE  
CUDDY, RANDY  
CUMMINS, ANN  
CUNNINGHAM, RONNIE  
CUOMO, STEVE J  
CUSTODIO, AURORA M  
DAGGY, CAROL L  
DALTON, SANDRA J  
DEAN, TEDDY P  
DEBRY, LILLIAN  
DENEHY, RAYMOND T  
DESKINS, LYNDA  
DILLIARD, MICHAEL K  
DOURSHAM, MARY  
DOYLE, HARLEY J  
DUNEGAN, HELEN L  
DURAN, GILBERT  
ENRIQUEZ, GLORIA  
EOFF, ORELL  
ERNST, JOSEPH M  
FELDER, TIMOTHY  
FERGUSON, JULIA B  
FLORES, ALFREDO  
FOX, JONATHON D  
FREDERICK, JAMIE P  
FREW, MAUREEN  
GARCIA, JESUS J  
GARCIA, RAMONA  
GASPAR, MARIA E  
GAUTIER, GREGORY  
GIBB, BYRON P  
GIGANDET, CAROLLYNN L

**SENECA RD 2014 (Cont'd)**

15252 GILBERT, BRUCE  
GILLEY, KEITH J  
GOINS, ELIZABETH  
GOLD WEST MOBILE HOME  
GOMEZ, RAQUEL C  
GONZALEZ, GERARDO  
GRANT, JOSEPH T  
GRAY, AVILIA H  
GRAYBILL, TIMOTHY  
GREEN, RAYSHAWNDR A R  
GRIFFIN, BRITTANY A  
GUERRERO, JOE C  
GUSTAFSON, DIANE G  
GUTIERREZ, SAUL D  
HANNIA, GAMEZ  
HARPER, SHERYLL  
HAYNES, CAROL W  
HAYS, DONALD K  
HENSLEY, JEREMIAH C  
HESSLINK, SHERRYEN  
HEUN-DAVIDSON, CORNELIA H  
HILL, JERRY E  
HILL, VICKI M  
HOLBECK, GEORGE A  
HOPKINS, DONNA K  
HOUSE, MICHELLE E  
HOUWAART, JESSEY  
HUDSON, JOSEPH P  
HUGHES, BETH A  
HUTCHERSON, LAVON V  
JACKSON, TERRY L  
JAMES, JOANN E  
JOHNSON, JOHN  
JONES, BRIAN A  
JONES, STAN O  
JONES, WILLIE  
KARLEN, LINDA L  
KENERLY, RYAN V  
KEYSER, ELEANOR J  
KILCOYNE, ROBERT F  
KING, RONALD R  
KOSKO, GERALD J  
KRANZ, STEVE L  
LAGUN, DIANE  
LANEY, ANDREA  
LAUTZENHEISER, DONNA L  
LEGGETT, CALIPH  
LEWIS, EMMA L  
LINEBRINK, DENNIS E  
LOBODA, MARIA

**SENECA RD 2014 (Cont'd)**

15252 LOCKMAN  
LOEZA, ADELINA  
LOFTON, CHRISTINE M  
LOPEZ, DANIELLE A  
LUDWIG ENGINEERING  
LYONS, WILLIAM T  
MAGDALENO, JUAN  
MAJESKE, DENISE A  
MALONEY, MICHAEL  
MARTIN, LORAIN L  
MARTINEZ, ELENA M  
MARTINEZ, MAGDALENA  
MATTHEWS, FRED  
MAZZIOTTI, RAYMOND A  
MCCARROLL, MURIEL L  
MCCLINNIS, LAURA  
MCCOLLUM, DORINDA S  
MCCOMAS, EVERETT L  
MCKNIGHT, THOMAS K  
MCREARY, M  
MENDOZA, PABLO P  
MENZEL, LUIS  
MEZA, LORENZO G  
MICHAEL, MALONEY  
MIRANDA, RAFAEL  
MISMIT, LUIS A  
MITCHELL, GAYLE  
MIYA, JOANNA A  
MOHLER, EVA A  
MONTGOMERY, MARICE  
MORALES, FELICITA  
MURILLO, BRITTANY I  
NAVARRO, EDUARDO C  
NAVARRO, LINDA A  
NEWBORN, CATHERINE S  
NIEMEYER, GLORIA J  
OBRIEN, JAMES A  
ONEILL, ANNASTACHA  
OWEN, HEIDI A  
PADILLA, JOSE C  
PAIGE, CAMERON J  
PEREZ, ERIC  
PEREZ, ERNIE  
PERKINS, ERNMU  
PERRY, ANTHONY  
PHILLIPS, BRANDON  
PICENO, ADOLFO  
POPP, MARK A  
POWELL, LISA A  
QUETSCHKE, PATRICIA N

**SENECA RD 2014 (Cont'd)**

15252 RAMIREZ, ALBERTA  
RAMIREZ, ELIZABETH  
RE, JU  
REEF, WILLIAM R  
REYES, EDGARDO  
RICKETTS, EDWARD P  
RIVERA, JUAN  
ROBERTS, DAVID W  
ROBINSON, ANNETTE R  
RODEN, DAVID M  
RODRIGUEZ, RENE J  
ROMEO, LINDA  
ROWLAND, DONALD G  
ROZEMA, LINDA L  
RUNKLE, ALFRED L  
RYAN, LAURIE A  
SALAZAR, RAUL  
SALMON, KATHERINE V  
SANCHEZ, ACOSTA  
SARCHET, BRIAN L  
SARVER, DEANN M  
SCHLACHTER, NANCY A  
SCHUSTER, PETE J  
SCHWAB, RAYMOND D  
SCOGGINS, ERIN E  
SELF, MICHELLE M  
SHEPARD, GERALD R  
SIMPSON, MARGIE A  
SKAGGS, JOHN  
SKINNER, PRACHID  
SLIGER, MICHELE  
SMITH, DONALD M  
SMITH, JENNIFER M  
SMITH, TED T  
SPARGO, TINA L  
STARK, RODNEY D  
STEEL, FREDERICK C  
STIER, MARTIN R  
SUMMERS, DAVID  
SURBY, KELLY A  
SUSTAITA, BERTHA M  
TAIME, TAMYYAA  
TALAVERA, LIDIA G  
TAYLOR, BOB D  
TIDMORE, ANNA J  
TORRES, RENE C  
TREGLIA, PAT F  
TREVIZU, CHRISTINA  
TRIAY, ALBERT O  
TRONGALE, CHRISTOPHER J

## SENECA RD      2014      (Cont'd)

15252	VALENZUELA, ROSA VALONA, NAOMI M VANBATTUM, CAROLINE VARLEY, LINDA J VAUGHN, LEONARD L VELASQUEZ, SOCORRO WALKER, TASHA WAMPLER, STACY M WARD, RON G WARD, VIRGINIA S WAY, DELIN D WELSH, STEPHANIE WHEELER, SUSAN WHEELER, WILLIAM E WILCOX, CINDY K WILLIAMS, JOCELYN WILLIAMS, STEVEN WILLIAMSON, LOUANN WILSON, DEMETRIUS P WISDOM, DOUGLAS S WISNIEWSKI, ROBERT L WOODS, LOU WRIGHT, ESTHER A ZAMORA, EZEQUIEL ZAVALA, EDWARD W
15455	SAN BERNARDINO COUNTY LAW LBRY
15465	HOUSING AUTHORITY
15475	ABC IT EXPERTS LLC HUFFAKER DALE C ATTORNEY AT LAW
15487	KENNEDY & KENNEDY CPA LAW OFFICES OF PATRICK T NICHOLS MARTINEZ ROBERT A ARCHITECT NICHOLS PATRICK T ATTY RHINO REAL ESTATE
16169	GARLICK, ARTHUR P
16181	RAMOS, MIRIAM M
16207	OCCUPANT UNKNOWN,
16219	CHAVEZ, RANDEE
16231	SMITH, LINDA
16241	ZUNIGA, JOSE A
16249	PINEDO, LUZ
16255	MINNER, SHONTEE L
16311	DELEON, ZORAYA
16327	DURAN, MARTHA P
16337	SQUIRE, AARYN
16403	OCCUPANT UNKNOWN,
16407	CORRAL, ERNEST M
16411	ABEYTA, FRANK L
16423	NEAD, RENEE
16433	FREGOSO, RAMON G

**SENECA RD 2014 (Cont'd)**

16445 MARTINEZ, KARA L  
16457 OCCUPANT UNKNOWN,  
16467 ARAUJO, IVAN  
16545 AGUIAR, ERIK  
ALEXANDER, DERRO  
ALLENDE, RAQUEL  
ARGUELLES, ERIK  
BARBER, JANELL D  
BAUER, ADRIANNE  
BROWN, LOMAX  
CAMBELL, MICHAEL W  
CARLTON, LAURA M  
CEPIN, ERIKA  
DELALIMA, MARTHA  
FLORES, JOSE E  
GIBSON, BETTY A  
GUILLEN, CAROLINE  
HAN, JENNIFER  
HAWKINS, JIMMY  
HODGE, DAMON B  
HULBERT, FRANCES  
ISAIAH-JONES, LISA  
JOHNSON, PHILLIP  
KYLE, JONATHAN L  
LAWRENCE, NICOLE  
MARTINEZ, BLANCA  
MARTORANO, GERARD  
MCCALL, PARIS  
MONTALVO, ANGELA  
MORENO, JOSE A  
NOWAK, JODI A  
ODUM, JESSICA M  
PELAYO, M  
PERZE, RITA  
PINON, RICHARD C  
POMEE, SEMISI  
RIVERA, MANUEL  
RUBALCAVA, CYNTHIA  
SCOTT, DAROYL A  
SILVA-QUINTERO, MIGUEL  
TERWILLEGER, AMY  
TORRES, SINIA  
VALENZUELA, ARTURO  
WEATHERSBY, DWAYNE  
WILLIAMS, SHANNA C  
WILLIAMS, TASHUNNA Y  
16900 GUTIERREZ, MARTHA T



## SENECA RD 2010

12995 MALVEAUX, KENT  
 13015 LOPEZ, JORGE H  
 13025 LAWSON, GARY L  
 13037 GUAPO, LOUIE P  
 13065 LOPEZ, ALFONSO F  
 13085 FITLIN, FRANK S  
 13107 DAVIS, V G  
 13145 VIEYRA, IRENE C  
 13159 BECK, HARMONY C  
 13215 OCCUPANT UNKNOWN,  
 13243 YOUNG, WILLIAM J  
 13252 PICKENS, DARYL  
 13253 EDMISTON, MIKE D  
 13363 WESTBROOK, J  
 13385 OCCUPANT UNKNOWN,  
 WORTH, DAVID S  
 13411 WESSON, WILLIE L  
 WINTER, ALAN  
 13435 HENDERSON, MICHAEL V  
 13457 FOWLER, LEONARD D  
 13460 BENNETTS, JOSEPH R  
 13509 TIGHE, PAUL E  
 13587 KOFOED, JR  
 13661 MARQUEZ, BERNARD L  
 13681 WHITE, DANIEL  
 13755 RELIABLE SELF STORAGE  
 US POST OFFICE  
 14485 ANGELES, MARIO C  
 AVALOS, ASHLEY  
 BADGER, WESLEY A  
 BECKSTROM, CORINA D  
 BODROG, CHARLES R  
 BUSITO, EDMOND P  
 CABADA, ALBERTO  
 CLARK, KEVIN R  
 CLARK, RENEE  
 COPE, DANIEL  
 CORONA, ISMAEL  
 CUNNINGHAM, WANDA J  
 DIMAS, DAVID G  
 DURAN, YOLANDA V  
 ESPINOSA, MARVIN  
 EVANS, LINDA J  
 FLORES, P  
 FRACKER, DALE E  
 HARSHBARGER, TIMOTHY R  
 JIMENEZ, ANDREA  
 LABBE, CARLOS A  
 LLAMAS, PEDRO E  
 LOPEZ, NERINA

## SENECA RD      2010      (Cont'd)

14485	MCCLOUD, TERRY MEALEY, MICHELLE D MENDIBLES, VINCENT R MUDD, KIM M PARKER, STEVEN L PETTIES, MARCUS PHILLIPS, WALTER PIZANO, ANTONIO V RANNIS, NAT RODRIGUEZ, SUMMER ROOF, WESLEY R ROSE, NATHAN SAIZ, LAURA P SALMERON, ELIAS A SANTANA, RAPHAEL SETTLE, TODD E SMITH, MARCUS STRAND, GAIL G SUMLAR, RICHELLE D TAYLOR, WILLIAM A VICKERS, CHARLES A VICTORIAN LEASING OFFICE WILLIAMS, CLAUDE WOODARD, CATHERINE ZETINA, LAURA M
14779	BARRONET & CO
14900	MANLEY, NANCY MANSON, ROSE TOBIN, ROSE
14904	SUMMERS, RHONDA J
14910	GUARISCO, LAURA SINGH, INDER
14916	STEGALL, J
14920	AROSTEGUI, VANESSA WILKINSON, CHRISTAIN
14924	GIBSON, GARY A POLLOCK, TODD
14930	RETTIG, LESLIE SCHWEIGER, ARTHUR L SILVAS, MIKE P
14934	COLE, ROGER RIVAS, FRED M
14942	HUNTER, CREIGHTON RANGEL, RON R VILLAFANA, NYDIA I
14948	PHELPS, MIKE I WILSON, DONNA E
14952	BAKER, GARY DONAHUE, JEAN E MEDINA, CARMENZA

## SENECA RD      2010      (Cont'd)

14952 NEAL, DELLA  
 14958 DUBOSE, ANN  
       TALIAFERRO, LINDA S  
 14959 ABASTA, JOHN G  
       ABRAM, L  
       ADAN, KAREN  
       ARAUJO, GERARDO  
       BALTIERRA, TRICI  
       BASURTO, ANAYA R  
       BLACK, LORRAINE  
       BLACKMON, TIFFANI  
       BLUITT, CHRISTOPHER J  
       BRACKINS, SACHA  
       BRAVO-MANLEY, NANCY E  
       BRONN, HELTON  
       BURGAN, CLARA  
       CARRIZOSA, MARIA  
       CEN, CECILIO  
       CHANG, JESSIE  
       CLABAUGH, LAURA  
       CONTRERAS, JUAN C  
       CORNEJO, JENNIFER  
       CORONA, HUMBERTO  
       CORTEZ, DONACIANO  
       CRAMER, DUKE  
       CRUZ, JOHN P  
       CUBIT, LEALANI  
       DAWKINS, NORMA  
       DELGADO, RODOLFO  
       DEMONTENEGRO, REYNA L  
       DIAZ, APOLONIO  
       DIAZ, YOLANDA  
       DUNN, OLIVER  
       DURAN, ADOLFO Z  
       ESPINOZA, CORDET  
       EUGENIO, J  
       FARIAS, MARIA  
       FIORE, MIKE  
       FLORES, BEATRICE C  
       FOSTER, TIFFANY  
       FRANSE, WILLIAM  
       GALLARDO, CLEMENTINA  
       GALLARDO, NICOLE  
       GARCIA, JOSH  
       GONZALES, CARLOS  
       GONZALEZ, CARMEN M  
       GUERRA, MARICELLA  
       HACKETT, NICOLE A  
       HARDEN, ANTHONY L  
       HARRIS, DANIELLE

**SENECA RD 2010 (Cont'd)**

14959 HENDERSON, DESTIN  
HERNANDEZ, RAUL A  
HERRERA, ANA R  
HILLIARD, KEISHAN L  
HOWELL, D  
HUTTON, TOM I  
JAMES, RAY B  
JARRETT, VANESSA  
JOHNSON, J  
JOHNSON, TYREL L  
KEMP, RICK J  
KENNEDY, BYRON J  
KENNERLY, C  
KING, I  
KOUTSOVASILIS, CINDY  
LANCASTER, RONNIE  
LARA, PAUL  
LARES, DE M  
LITTLE, GAYLE M  
LOPEZ, TERESA  
LUSKY, MATTHEU D  
LYNN, STACEY M  
MAGALLANES, LINDA M  
MALONE, JONES  
MANZANARES, ADOLFO  
MAYA, AURELIO  
MCDANIEL, HEATHER  
MCM DISTRIBUTION  
MILS, LARRY  
NARANJO, GABRIEL  
NHO, H  
NIX, BETTIE  
NIXON, R  
NUNES, JENNIFER  
NUNEZ, JESUS  
OLMOS, ARACELI  
ORTEGA, YOLANDA  
ORTIZ, ALEJANDRO  
PATINO, JORGE A  
PEREZ, DENISE A  
PESCH, AMANDA  
PETWAY, JENNIFER  
PRESLEY, MONICA  
QUEZADA, JORGE L  
RAMIREZ, FRANCISCO  
RAMIREZ, GERARDO  
RAMIREZ, JOSE  
RELIFORD, NICHOLE  
RICHARDSON, NICHOLE R  
ROBBINS, A

## SENECA RD      2010      (Cont'd)

14959	ROBINSON, EARLISHA ROCCO, SUSAN E RODRIGUEZ, ARTURO RODRIGUEZ, ROXANNA ROMO, DAVID SALAS, TIFFANIE SALVATIERRA, FIDEL M SANDERS, RODNEY SEARLES, K SIKES, HEATHER M SPARLS, LISA SUMMER BREEZE APARTMENTS TATE, TIFFANY TIBBETTS, DAVID P TOSTADO, ALFREDO TREVINO, RAY VALENCIA, ANTONIA M VAZQUEZ, SERGIO VIRGEN, S WALKER, LANITA WILLIAMS, ROBERT WOODLEY, RICHARD
14962	ARMIJO, JOSE R GARNER, RAYMOND MCKINLEY, DELIA SMITH, CLETA J
14966	PEARSON, TIMOTHY
14970	ADAMS, MIKE C PELOFSKY, ALISHA M
14974	KOSTOLANSKY, MARK WATERS, VALENE M
14980	BREWER, STEVEN BROOKS, TIFFANY DAVIES, BRANDY PAGGEOT, BOBIE R
14984	ABRAM, SHEILA HOLGUIN, LAURA PETTIES, TARENCE SCHOONOVER, REBECCA WALKER, DANIELLE
14990	DOMINGUEZ, RAYMOND N ROMO, ELIZABETH SMITH, RICHARD A VALDEZ, GENOVEBA
14998	ALI, M ESTSVES, MARLON MOLINA, JUDITH PLUTH, ALBIN J
15040	GOURLEY, JOYCE C HOFFMAN, MIKE

## SENECA RD      2010      (Cont'd)

15060	MOEHLE, MAXINE MORROW, N NUNEZ, MARY
15080	BARNES, TYRONE C
15100	COLLINS, KATIE L VILLELA, JR
15120	LASUNDRA, SMITH TOTH, ELIZABETH VILLA, JUAN
15125	SOUKHOME, S
15140	DAUGHERTY, LAWRENCE A
15160	BAKER, JOHN W
15180	MALDONADO, A MARTINEZ, D PADMANABHA, JAYA
15230	HIGDON, BRANDI
15251	ADAMS, MINDY ADREON, JD ALAMILLO, ASHLEY ALVARADO, ROSALVA ALVAREZ, ELIZABETH ANDERSON, ROBERT W ARAGON, DAVID ARAUJO, ELIZABETH ARBALLO, ALLEN AYEH, P BANUET, PATRICIA A BECKWITH, TERELL M BELLINGER, SHERLIA BIANCO, MICHAEL BILLINGTON, MICHAEL A BLAS, SHAMIA BROOKS, ROGERS A BROWN, R BURCIAGA, GORGINE BUTLER, SHELLY CALSDILLAS, SRELLESE N CAMPBELL, ANTOINE CANNON, KERRIE CARLSON, MARK CARRASCO, RITA CARRILLO, ANDREW CARRIZOSA, YVETTE CARROLL, TERESA CAUDLE, AARON CHAVEZ, FERNANDO CHILDRESS, S CLEVELAND, D CLIFF, ERIN COLLINS, CHANCY

**SENECA RD 2010 (Cont'd)**

15251 CONNER, LERNA  
COX, GREG  
DAVID, ERICA  
DAY, KENNETH  
DECKER, ANNE M  
DELEON, F  
DELONNIE, TERRY A  
DEMENT, MARSHA A  
DEVALENTINO, ANGELA  
DIXON, JOANN  
DURAN, JUANA M  
DURR, TIMOTHY  
EBBEN, TAMARA  
EK, LEONARDO  
EQUIHUA, ELIZABETH  
FORD, JESSEMERE  
FOREMAN, ARMETRIS N  
FRANKLIN, DERNICE L  
GALBRAITH, WILLETTE  
GARCIA, C  
GARRETT, JOAN  
GIBSON, GARY  
GINEZ, ELIBERT S  
GINEZ, MELISSA B  
GOMEZ, BREY  
GREEN, SALISA M  
GREENLEAF, DAFERIAN  
GUSTAEIS, BERNARD  
HABESHIAN, SARKIS  
HALBEISEN, BRADLEY J  
HALE, CHAD E  
HAMILTON, TARA  
HAMPTON, SHANAYE R  
HANDERSON, SHAKENA  
HARDIN, AMY  
HARRIS, L  
HARRISON, WALTER  
HART, J  
HARTER, DENNIS J  
HARVEY, TH  
HELTON, PAULA R  
HENDERSON, JORREL  
HERNANDEZ, MICHAEL A  
HERNANDEZ, RAYMOND  
HERTENSTEIN, JACK F  
HIGH DESERT COMPUTER SOLUTIONS  
HUGHES, EILEEN  
INIGUEZ, JOSE F  
ISLAS, ISRAEL  
JACKSON, CHRISTOPHER

## SENECA RD      2010      (Cont'd)

15251 JAMES, VICTOR E  
 JONES, CHARDAE  
 KLINE, JAQUIE  
 LAFLEUR, CHERRON  
 LALLEW, JERIMIAH  
 LAMBERT, DARNELL  
 LARSON, NATHANIEL  
 LAWLESS, LUCY  
 LAWSON, BIANCA K  
 LEE, IRISH R  
 LEWIS, HERVATER  
 LEWIS, JASON W  
 LEWIS, QUIANA  
 LOVE, ALVINO  
 LOVE, SANDRA  
 LUTZ, AMANDA  
 MADDEN, STEPHEN  
 MALDONADO, CINDY P  
 MANGASER, EVA  
 MANN, BRUCE  
 MARMOLEJO, LINDA  
 MARTIN, WESLEY L  
 MARTINEZ, ROLANDO  
 MARTUCCI, CATARINA  
 MCCOY, MICHAEL A  
 MCFADDEN, GUIGLIANA  
 MCGOWAN, WILLIAM  
 MCKEE, CHRISTOPHER A  
 MELGOZA, JOE  
 MIHLD, ALISHA  
 MILLER, KATIE  
 MILON, LATASHA  
 MINGS, N  
 MOEN, JUSTIN  
 MOODY, SPENCER  
 MORGAN, BAILY  
 MURRASY, SCOTTY  
 NASARIO, DERRICK  
 NEWPORTER APARTMENTS  
 NOVICIO, ROGELIO A  
 OCHOA, DAVID  
 OROPEZA, JOSE  
 PACE, APRIL  
 PARSON, LISA  
 PETTIES, M  
 PHILLIPS, LOUIS J  
 PHIPPS, NAPOLEON  
 PORTER, CHARLEENA  
 RAZO, WAKITA  
 RICO, A



## SENECA RD      2010      (Cont'd)

15251	RIVERS, ANTWON RODRIGUEZ, MICHAEL RUIZ, STEPHANIE RUSSEL, WILLIAM RUVOLETTO, DANIEL SALELE, PATRONIA SALGADO, AISHA SANCHEZ, KYLE SARRIZOSA, D SAUNDERS, TAMMY SCOTT, TERRENCE SELLEY, JESSEY SHELTON, TAMMY SHIVERS, GABY SHORT, SHAWNA M SIERRA, ALEJANDRO SILCOX, JESSICA SMITH, FRANCES SOLIS, JAVIER SOLOMON, EVELVEISS SOTO, DAVID STEWART, MICHAEL C STEWART, SARA TALLEY, MICHEAL TATE, DEON TAYLOR, TERRI THOMAS, ANDREW THOMSON, ANDREW TORRES, AUGUSTIN TRIPP, TJAY TUNON, JOHANNA URIAS, JENNIFER VALANCE, CATHIE C VICKERSTAFF, JOHN VIGUERIA, RICHARD VIGUERIA, VICTOR VILLANUEVA, NANCY WACHNICKI, JOSEPH A WELDON, LESLIE WHITE, CRAIG M WHITMIRE, PERRY D WILLIAMS, T WISE, WENDY WITHERSPOON, LINDA WOODS, SHANICE WOOLFOLK, C
15252	ACOSTA, MIGUEL A ACOSTA, PETER S AGUILAR, EDITH M ALEXANDER, MYSTIE

**SENECA RD 2010 (Cont'd)**

15252 ALLEN, JOHN C  
ALLEN, SHERYL L  
ALVARADO, ANGEL L  
ANDERSON, BRIAN J  
ANDERSON, SCARLET J  
ARDIZZONE, DIANE M  
BAKER, JOYCE  
BALAIS, MONICA L  
BANDOSZEWSKI, DONITA  
BARAJAS, RENEE  
BELL, LESLIE K  
BENEDICT, DAVID A  
BILES, JAMES T  
BISHOP, CHRISTINE G  
BISHOP, MARGARET V  
BJORNBERG, TYLER  
BLOSZIES, FRED C  
BRADLEY, FRANK W  
BRAMBLETT, CLAYTON F  
BRANNON, STEVEN W  
BREWSTER, MICHAEL J  
BROWER, HARVEY J  
BROWNSON, MICHELLE  
CABRIALES, SARA P  
CAGLE, HENRY R  
CANDLER, SHARON K  
CANNON, KIMBERLY J  
CAPEHART, SHARON O  
CARROLL, JEANNE R  
CASTILLO, BARBARA M  
CASWELL, TOMMY W  
CHAIDEZ, RIGOBERTO  
CHANEY, VANESSA  
CHAVEZ, ANTHONY L  
CIRIGLIANO, ELEANOR M  
CLOTHER, JEREMIAH  
COCOMELO, MARIA  
CONCANNON, CAROL A  
CORTES, REBEKAH  
COWAN, HARRY M  
CROW, LEE R  
CRUZ, IDELFONSO  
CUMMINS, ANN  
CUOMO, STEVE J  
CUSHIERI, SUSAN M  
CUSTODIO, AURORA M  
DAGGY, STELLA C  
DALTON, JEREMY  
DEAN, MARY D  
DEBRY, LILLIAN

**SENECA RD 2010 (Cont'd)**

15252 DEDOES, SANDRA  
DENEHY, RAYMOND T  
DIAZ, BALTAZAR  
DILLER, CLINTON E  
DILUARD, MAXINE V  
DOYLE, JOE  
DUNCAN, LADONNE  
DUNEGAN, HELEN L  
EOFF, FERN O  
ERNST, JOSEPH M  
ERWIN, ANN M  
ESCOBAR, JUAN  
FELLOWS, DOREEN M  
FERGUSON, JULIA B  
FESLER, MELBA J  
FISHER, HAROLD L  
FITTS, PEPPER  
FITZHENRY, KIMBERLEE A  
FOX, LOIS W  
FREDERICK, MICHAEL B  
FREW, MAUREEN  
GARCIA, MANUEL L  
GARCIA, RAMON  
GASPAR, MARIA E  
GAUTIER, GREGORY  
GIFFEN, BENTLEY B  
GILLEY, CAROL  
GINA WIND WEDDING OFFICIANT  
GOLD WEST APARTMENTS  
GOLD WEST MOBILE HOME SALES  
GOMEZ, MARIA  
GONZALES, MARIA C  
GONZALEZ, GERARDO  
GRAY, AVILIA H  
GUARINI, DONALD J  
GUERRERO, JOE C  
GUSTAFSON, DIANE G  
HAMMOND, BARBARA L  
HAMMOND, CHARLES T  
HARRIS, JIM B  
HARRIS, JON W  
HARRIS, JOSEPH W  
HAYNES, CAROL W  
HAYS, DONALD K  
HEADLEY, KELLY A  
HENDRESON, PRESTON  
HENSLEY, JEREMIAH C  
HERNANDEZ, PEDRO  
HERT, CHRISTINE  
HEUN-DAVIDSON, CORNELIA H

**SENECA RD 2010 (Cont'd)**

15252 HILL, JERRY E  
HOLBECK, GEORGE A  
HOLGUIN, HILARIO  
HOPKINS, TOBIN L  
HOUSE, MICHELLE E  
HOWSLEY, SIMONE J  
HUDSON, ANDREA  
HUTCHERSON, LAVON V  
JACKSON, TERRY L  
JAMES, JOANN E  
JAMES, MICKEE L  
JAUREGUI, CONCEPCION  
JERRY, W G  
JOHN, FRANCES H  
JOHNSON, PAUL H  
JONES, BRIAN A  
KARLEN, DONALD E  
KEYSER, ELEANOR J  
KILCOYNE, ROBERT F  
KING, RONALD R  
KIRKWOOD, LANA M  
KOCIOŁ, MICHAL  
KRANZ, STEVE L  
LANEY, LANCE  
LEWIS, BETTY J  
LEWIS, DOROTHY V  
LITTLE, MARJORIE D  
LOBODA, NIKOLAY F  
LOEZA, ADELINA  
LONG, GEORGE F  
LOPEZ, MARIA I  
LOVE, MARY A  
LUDWIG ENGINEERING  
LUDWIG, GLEN L  
LYONS, WILLIAM T  
MAJESKE, DENISE A  
MASKER, GERALD D  
MATTHEWS, FRED  
MCCARROLL, MURIEL L  
MCCOY, E  
MCHENRY, RONALD O  
MELENDEZ, SALVADOR  
MENDOZA, MARIA C  
MENDOZA, ORALIA  
MESSER, SARA A  
MEZA, JOSE L  
MIERINS, MIERVALDIS K  
MIRANDA, JOSEPH  
MISMIT, LUIS A  
MITCHELL, GAYLE L

## SENECA RD      2010      (Cont'd)

15252 MIYA, JOANNA A  
 MOHLER, EVA A  
 MONTGOMERY, MARICE  
 MURILLO, JOSEPH  
 NASARIO, MONICA D  
 NEWBORN, CATHERINE S  
 NIEMEYER, JOHN A  
 NOBLES, ROBERT  
 NUNEZ, R  
 OLOMI, ABDULLAH K  
 OSLAND, GREN M  
 OWEN, DENNIS R  
 PADILLA, ESTHER C  
 PAIGE, CAMERON J  
 PALOMAREZ, JOAQUIN  
 PEREA, SAM R  
 PEREZ, JOSE R  
 PERKINS, ERMA F  
 PETERSON, LEROY E  
 PETRUNGARO, FRANCESCO D  
 PICENO, JUAN M  
 POOLE, WILLIAM E  
 POUDIER, ROBERT E  
 POWELL, LISA A  
 PRICE, RANDY A  
 QRONEALE, CHRIS  
 QUETSCHKE, PATRICIA N  
 RAMIREZ, ALBERTA  
 REEF, WILBERTA F  
 REYES, FAUSTO R  
 RICKETTS, EDWARD P  
 RICKS, R  
 RIOS, RITO  
 RIVERA, LAURI A  
 ROBERTS, DAVID  
 ROBERTSON, RICHARD C  
 ROBINSON, MARK R  
 RODRIGUEZ, REGINALD  
 RODRIGUEZ, RENE J  
 ROMEO, LINDA  
 ROZEMA, LINDA L  
 RUNKLE, ALFRED L  
 RUSSELL, K  
 RYAN, LAURIE A  
 SALAZAR, RAUL  
 SALMON, KATHERINE V  
 SANCHEZ, LUIS M  
 SARVER, DALE P  
 SCINA, MURIEL J  
 SERJUN, EDWARD P

**SENECA RD 2010 (Cont'd)**

15252 SHEPARD, GERALD R  
SHIPTON, KASANDRA  
SILVA, JOSE  
SKINNER, PRACHID  
SMITH, JENNIFER M  
SMITH, RODERICK N  
SMITH, TED T  
SNEDER, JOSESINI  
SORENSEN, NORMAN L  
STARK, ELMER E  
STEEL, FREDERICK C  
STEELE, MARGUERI N  
STILLMAN, CORNELIUS A  
SURBY, KELLY A  
SUSTAITA, BERNARDO M  
SWEET, TERESA S  
TAIME, MITZI  
TERRETO, ROBERT A  
TORRES, RENE C  
TOWNSEND, JAMES B  
TREGLIA, PAT F  
TRIAY, DIANE S  
VALDIVIA, LYDIA  
VALONA, NAOMI M  
VALVANA, STEVEN E  
VANBATTUM, CAROLINE  
VANSLOTEN, EDWARD E  
VARELA, ROSALIE  
VARGAS, JACQUELYN  
VAUGHN, LEONARD L  
VAZQUEZ, VERONICA  
VELEZ, ADRIANA  
VIOLETTE, LINDA M  
WALSH, DAVID J  
WARD, RON G  
WARD, VIRGINIA S  
WEBB, DOLORES J  
WEIR, KAREN C  
WHEELER, SUSAN  
WHEELER, WILLIAM E  
WILBURN, DOROTHY L  
WILLIAMSON, LOUANN  
WIND, COREY J  
WISDOM, DOUGLAS S  
WOERTINK, RACHEL  
WRIGHT, SHANNON  
YBARRA, BARBARA J  
YOUNG, GERALD T  
ZAVALA, ED W  
15257 RODRIGUEA, KRISTAL

## SENECA RD      2010      (Cont'd)

15455	SAN BERNARDINO COUNTY LAW LBRY
15465	HOUSING AUTHORITYSAN BERNADIN INLAND FAIR HOUSING
15475	HUFFAKER DALE C STATE FARM INSURANCE
15487	MARTINEZ ROBERT A PATRICK A NICHOLS LAW OFFICE RHINO REAL ESTATE
16144	CAMPOS, LAURA JIMENEZ, MARIA LEYVA, EDUARDO
16169	GARLICK, ARTHUR R
16181	RAMOS, MIRIAM M
16195	SOLIS, MARIA R
16207	SHORT, LYNN R
16219	OCCUPANT UNKNOWN,
16231	KLINE, LORENA
16255	GAZA, REYNALDO N
16263	ANDRADE, MARIA
16311	PETERS, LOUIS
16327	RUBIO, LEO D
16403	OCCUPANT UNKNOWN,
16407	CORRAL, ERNEST M
16411	ABEYTA, DAVID E
16423	MULLANEY, STEVEN P
16433	FREGOSO, RAMON G
16445	SMITH, MILTON A
16457	RICE, DAJAH
16467	OCCUPANT UNKNOWN,
16545	ADKINS, UNIQUE BAMTAZA, BERNDA BELTRAN, FABIAN BENUZZI, DEBRA BRAVO, N BROWN, LASHONDA CERDA, MAYNOR CERTA, MAYNARD DIAZ, GUILLERMO DUNNING, DEAN A EVANS, BERT FLORES, JOSE G GALVAN, ELIZABETH G GARCIA, JORGE GUILLEN, CAROLINE HICKENBOTTOM, R HIGH, SHANTELL HILL, ELIZABETH HILL, GUILLERMO HONESS, PHYLISS HUDSON, TIMOTHY

**SENECA RD 2010 (Cont'd)**

16545 HUERTA, JOHN P  
HUGHES, CLARANCE  
KLEIN, MARTIN E  
LOPEZ, GAIL  
MAGALLANEZ, G  
MANNING, ANTHONY  
MARTINEZ, BLANCA  
MARTORANO, GERARD  
MCCALL, TIMOTHY G  
MONTEZ, GEORGE O  
MONUZ, GEORGE  
NELSON, TOM  
NOGUERA, IVAN  
PELAYO, M  
PEREZ, ALFREDO L  
POSADA, C  
PULLINGS, TASHA  
REYES, PORSHA  
RODRIGUEZ, JULIETA  
SCOTT, DAROYL A  
SMITH, KOZUE  
THOMAS, ELLERY D  
TOSTON, RESHUNDA  
TREVINO, PAUL  
VARGAS, YVONNE  
VELAZQUEZ, JOSEFINA  
W S REALTY  
WASHINTON, D  
16900 MCNALLY, DANIEL R



## SENECA RD 2005

12995 KRIKORIAN, LETICIA  
 13015 CABRERA, BLANCA B  
 13025 LAWSON, GARY L  
 13037 GUAPO, LOUIE P  
 13065 BENNETT, DARRELL  
 13085 CANAS, LINBERG M  
 13107 OCCUPANT UNKNOWN,  
 13145 SCAMPORINO, IRMA L  
 13185 OCCUPANT UNKNOWN,  
 13215 MARTINS, ROBERT J  
 13243 MASSARO, RON  
 13252 PICKENS, DARYL  
 13253 EDMISTON, MIKE D  
 13363 THOMPSON, CHARLES L  
 13385 MACIAS, JAMES T  
 13411 DANAHOO, DANIEL H  
 13435 WILKINSON, ANDREW  
 13457 FOWLER, LEONARD D  
 13509 TIGHE, RON P  
 13587 KOFOED, ALAN K  
 13661 SILVA, JOE  
 13681 NEWTON, REGINA  
 14900 LEE, SUN  
 LINDSEY, JENNIFER  
 SAPP, BOBBIE  
 14904 MADRIGAL, MARCUS  
 14910 GARCIA, SHARON S  
 REEDER, C F  
 14920 MARTIN, EUGENE  
 14924 GIBSON, GARY  
 SKORPEN, LINDA L  
 14930 RETTIG, LESLIE  
 14934 ANDERSON, ALLISON  
 PILES, TERRY  
 14940 CORMACI, STERLING J  
 MEAD, VICKIE  
 VALDEZ, BRIAN  
 14942 HILL, LARRY W  
 NORTON, JESSICA  
 VILLASANA, NYDIA I  
 14948 CARRILLO, RUBEN  
 PHELPS, MIKE  
 14952 DONAHUE, JEAN E  
 RABIDUE, CHERYL L  
 WYNDLE, MATILDA  
 14958 PUSHKAL, MARY A  
 14959 AGUILAR, BENJAMIN  
 ALVAREZ, CARLOS  
 ALVAREZ, ERNESTO  
 AMBROSIO, LEMUS A

**SENECA RD 2005 (Cont'd)**

14959 ANGULO, TRINIDAD  
BATTLE, TOM  
BENNETT, MARK  
CASTANEDA, JUAN C  
CERVANTES, RICARDO  
CONTRERAS, IRMA  
CORDERO, RUBEN  
CRUZ, JOSE  
CURL, LOREEN  
DAVIS, JASON L  
DELA, CRUZ D  
DELAROSA, DANIELLE M  
DOMINGUEZ, DOMINGO  
DUARTE, JAIME  
DUNN, OLIVER  
DURAN, ADOLFO Z  
DURAN, JUAN  
EDWARDS, DONALD W  
ELLIS, DAN W  
ESTRADA, GLORIA  
EWING, R  
FELICIANO, AWILDA R  
FISTER, MARK E  
FLORES, BEATRICE C  
FORTE, SANDRA  
FRANSE, WILLIAM  
GARCIA, ELSA A  
GASH, ANTHONY P  
GINGER, NA  
GONZALEZ, ALEJANDRO  
GONZALEZ, CESAR  
GONZALEZ, MARIA  
GUEVARA, YAMIL E  
GUTIERREZ, JOAQUIN  
HERRERA, GENARO N  
HINTON, RAYMOND  
HOLLIDAY, PATRICE  
HONEA, SHERRY L  
HOWARD, STEPHAN  
HUTTON, TOM  
INIGUEZ, JOSE F  
JAMES, RAY B  
JONES, RICKEY  
KEMP, RICK J  
KENNERLY, C  
LINNEMON, RONALD L  
LIRA, ANA C  
LLANES, GILBERT  
MALONE, T  
MAYA, AURELIO

## SENECA RD      2005      (Cont'd)

14959	MCCREESH, MICHAEL MILLIGAN, JAMES MORALES, ANA MUNOZ, KATHY NGUYEN, TU NIX, BETTIE OCHOCO, DENNIS ODERKIRK, GAYLEN H PARTIDA, GABRIEL PATINO, JORGE A PENA, GABRIEL R PEREZ, ALEJANDRO PINEDA, INEZ PRESLEY, MONICA QUALLS, KRISHNA QUESADA, SALAZAR P RAMIREZ, ALFONSO RENFRO, LOIS RIVERA, CLAUDIA ROBBINS, A RODRIGUEZ, JESUS M RUIZ, MARGARITA RUSSELL, MARIA L SANCHEZ, BRENDA SEASE, KEVIN SIFUENTES, MARIA SIMPSON, KIKI SKINNER, PRACHID SUGGS, DAVID M SUMMER BREEZE APARTMENTS TEA, MOUY S THOMPSON, P K TORRES, FRANK TRAN, TUAN TZAVELLA, AGAPI URBINA, NUNEZ VASQUEZ, CARLOS VELASQUEZ, LESLIE VELAZQUEZ, JAIRO WALKER, LANITA WATSON, ALEX YOUNG, RONALD
14962	MURRAY, ALICIA D SMITH, CLETA
14966	HERNANDEZ, CHRISTEL
14970	PELOFSKY, DEBORAH A
14974	BOWEN, ROBERT M HORNE, T N MONCUSE, DANIEL J WILLEMSE, ERICK

## SENECA RD      2005      (Cont'd)

14980	DAVIES, BRANDY PAGGEOT, BOBIE R PARADA, SHERRI
14984	ABRAM, CARRIE BELL, LATICHA C DUNN, JIMMY R EBRIGHT, CINDI A HIGH DESERT DOMESTIC VIOLENCE PROGRA PETTIT, CELESTE WHITE, ROBERT G
14990	GOODWIN, KENNETH L GROOMS, K VANGUILDER, LISA
14998	MOLINA, JUDITH ORTEGA, WILFREDO
15040	HAMILTON, IVY
15060	ABBAS, AUDRIA BAKER, S DHAEMERS, MARK R VICKERS, T
15080	CAVINA, VITTORIO
15100	ARMENTA, RICHARD GRATIANO, JOHNNY HAEKCEL, REBECCA
15120	BEVILACQUA, PALMIRA HUBER, LORNA
15125	SOUKHOME, S
15140	DAUGHERTY, LAWRENCE A WALKER, ELEANOR F
15160	SEGURA, DANNY A
15180	LARSEN, RONALD PADMANABHA, JAYA STEGALL, J WILLIAMS, HENRIETTA R
15230	ALFORD, RUBY J ALLEGREZZA, ELEANOR M JONES, JENNETTE V
15250	MCCORMICK, CONNIE S
15251	ARANDA, ANETTE ASHTON, RAVEN BOWDEN, VICKERIA BRADFORD, D CAMPERSON, FAITH J CARTER, MARVIN E CHADES, ANDREW DAWE, TAMARA J DEMENT, MARSHA A DEMORALES, FELIPE D DINGELDEIN, THOMAS DURAN, JUANA M

**SENECA RD 2005 (Cont'd)**

15251 EBBEN, TAMARA  
ESQUIVEL, INDALECIO  
FREY, CHRIS  
GAGNIER, AUGUST P  
GAPELU, JEROME U  
GATALSKI, MELODY A  
GILDEA, JAMES  
GONZALES, KARI L  
GRIEGO, MELISSA A  
GROSS, STEPHEN  
GWALTNEY, TRAVIS E  
HARTER, DENNIS J  
HERTENSTEIN, JACK F  
HUNT, CELIA  
JOHNSON STAN  
JOHNSON, STAN W  
JONES, KOREY  
LABARGE, SHELLY  
LARSEN, JOANN K  
LASTER, J  
LEE, JAEWON  
MALDONADO, CINDY  
MATEA, STEPHEN  
MCANULTY, KATHLEEN E  
MONGKOLPLA, THANAPAT  
MUELLER, PAM  
NEWPORTER APARTMENTS  
NOONAN, SHAWN  
OLAGUES, GABRIEL  
PEARSON, EMILY  
PENN, LANESHA  
PHILIPPI, ARNOLD  
PHILLIPS, LOUIS J  
PHIPPS, NAPOLEON  
PITTMAN, SHANNON M  
PULLINS, RONNETTA  
RAMIREZ, PEDRO  
RAMOS, ELEAZAR R  
RANDALL, KEN P  
SANDERLIN, VICKIE L  
SANDOVAL, MARTIN  
SAVEDRA, JENNIFER  
SHELTON, KAREN  
SHORT, SHAWNA  
SIMS, AHMAAD  
SMITH, BARRY A  
STAPLETON, JUDY  
STEWART, MICHAEL C  
STIPHER, AMY  
TORREZ, CYNTHIA K

## SENECA RD      2005      (Cont'd)

15251 TUTTERROW, BARAK R  
 VACCO, LAUREN  
 VANSICKLE, MICHELLE D  
 VILLANUEVA, NANCY  
 WATSON, STEVEN  
 WELCH, T  
 WILLIAMS, PATRICK C  
 WORD, TANLYNNE  
 YEE, DAVID  
 YOUNG, JERRY

15252 ABRAHAMSON, NORMA G  
 ACCOUNTABLE BOOKKEEPING SERVICE  
 ACCOUNTABLE BOOKKEEPING SRVC  
 ACOSTA, PETER S  
 ADAMS, CHRISTOPHER  
 AKIN, LOUISE C  
 ALARID, RUBY  
 ALEXANDER, JEAN  
 ALLEN, MARCUS  
 ALVARADO, ANGEL L  
 AMBROSINO, JEAN R  
 ANDERSON, JOHN P  
 ANGLE, LLOYD E  
 APODACA, SANDRA J  
 ARDIZZONE, DIANE M  
 ARMSTRONG, EYDIE K  
 ASHWORTH, JOYCE C  
 BAKER, RUSSELL D  
 BALDWIN, STEPHANIE P  
 BARAJAS, VIRGINIA L  
 BARBARA, J T  
 BARRETT, SANDY  
 BEAUCHAMP, RONALD J  
 BEHNKE, HEINZ  
 BELL, DEBRA K  
 BELL, LESLIE K  
 BENEDICT, DAVID A  
 BENSON, BRUCE R  
 BISHOP, CHRISTINE G  
 BLOSZIES, FRED C  
 BOND, THOMAS W  
 BOONE, PATRICIA A  
 BOURLAND, MICHAEL E  
 BOWMAN, TIMOTHY A  
 BRADLEY, FRANK W  
 BRAMBLETT, CLAYTON F  
 BRANNON, STEVEN  
 BROGAN, MARILYN D  
 BROWER, HARVEY J  
 BYERS, DAWN O

**SENECA RD 2005 (Cont'd)**

15252 C J S GARAGE DOOR SERVICE  
CABRIALES, SARA  
CAGLE, HENRY R  
CANDLER, SHARON K  
CAPEHART, SHARON O  
CARLSON, CRAIG R  
CARNEY, JAMES  
CAROS, WINIFRED L  
CARROLL, JEANNE R  
CASTILLO, BARBARA M  
CAUKIN, LOIS M  
CHAHAL, RAMANDEEP S  
CHEEMA, AMANDEEP S  
CIRIGLIANO, ELEANOR M  
CIVIC CENTER HAIR STUDIO  
CLARK, KAREN C  
COATES, P  
COCHRAN, HAZEL M  
COLLIER, SHEILA  
COLVIN, ARTHUR G  
COOK, C  
COOLEY, LEO A  
COOMES, WALT  
COURTRIGHT, PAUL A  
COX, ROBERT C  
CR CONSULTING  
CROSS, SANDRA L  
CRUSE, JIMMY H  
CUOMO, STEVE J  
DAGGY, STELLA C  
DARDENELLE, B L  
DAVIS, PAMELA A  
DEAN, MARY D  
DENEHY, RAYMOND T  
DEROSIER, RENEE L  
DEVY, LAURA K  
DILUARD, MAXINE V  
DONAHUE, VINCENT W  
DORAME, ERNEST J  
DOUSHARM, MARY E  
DOYLE, H J  
DUBOSE, FAYE E  
EATON, NAOMI R  
EMERSON, OLIE E  
ERNST, JOSEPH  
ERWIN, ANN M  
ESCOBAR, NORMA  
FELLOWS, DOREEN B  
FERGUSON, JULIA B  
FESLER, MELBA J

**SENECA RD 2005 (Cont'd)**

15252 FISHER, HAROLD L  
FITTS, PEPPER  
FITZHENRY, KIMBERLEE A  
FLORES, A  
FOX, DONALD W  
FOX, LOIS W  
FRAZIER, ETHEL  
FREDERICK, MICHAEL B  
FREEDOM HO  
FRICK, NEAL R  
GARY JACKSON TRUCKING  
GEWECKE, TIM E  
GIFFEN, BENTLEY B  
GIGANDET, CAROLLYNN K  
GILLHAM, DANIELLE  
GOLD WEST APARTMENTS  
GOLD WEST MOBILE HOME PARK  
GRITTMAN, LON W  
GUARINI, ROSALIE M  
GUSTAFSON, DIANE G  
HAMMOND, CHARLES T  
HARPER, JUNE L  
HARPER, LEWIS D  
HARRIS, MICHAEL L  
HAUPERT, RONALD L  
HAYNES, CAROL W  
HEADLEY, KELLY A  
HERMOSILLO, GONZALO  
HERNANDEZ, V  
HEUN-DAVIDSON, CORNELIA H  
HICKS, LOMAN L  
HIGH DESERT WESLEYAN CHURCH  
HILL, JEANNETTE F  
HILL, JERRY E  
HOPKINS, TOBIN L  
HOUSE, MICHELLE E  
HOWSLEY, SIMONE J  
HUNTER, VELENA M  
HUTCHERSON, LAVON V  
JACKSON, TERRY L  
JAMES, JOANN  
JARRETT, HELEN P  
JERRY, W G  
JOHN, FRANCES H  
JOHNSON, BRIANNA C  
JOHNSON, PAUL H  
JOHNSON, PEARL L  
JONES, BRIAN A  
JONES, WILLIE  
KINCAID, AGNES M



**SENECA RD 2005 (Cont'd)**

15252 KNABB, LORRAINE H  
KNAPP, DAVID M  
KNELL, DEBRA L  
KNUTSON, ALVIN H  
KOEHL, LORINDA F  
KOZOIL, MICHAL  
KRANZ, STEVE L  
LAKE, PATRICIA A  
LAMB, THOMAS B  
LAMBERT, BRUCE A  
LASSER, DORIS L  
LEE, ROSALINDA  
LENZ, ELMER M  
LEWIS, DOROTHY V  
LINEBRINK, DENNIS E  
LITTLE, MARJORIE D  
LONG, GEORGE F  
LOPEZ, MARIA I  
LUDWIG, GLEN L  
LYONS, MARGILOU J  
MAJESKE, DENISE A  
MARTINDALE, BETH M  
MARTINEZ, ROBERT A  
MASKER, GERALD D  
MASON, OLIVER J  
MCCARROLL, MURIEL L  
MCCOY, DONALD D  
MCCOY, MARGARET M  
MCKNIGHT, THOMAS Y  
MENDOZA, DANIEL I  
MENDOZA, MICHAEL S  
MIERINS, MIERVALDIS K  
MILLER, DEAN  
MINER, LINDA  
MIRANDA, GONZALO  
MIRANDA, KAMERON  
MITCHELL, DEBORAH A  
MIYA, JOANNA A  
MOHLER, EVA A  
MOHR, JOHN E  
MOORE, MATTHEW  
MORRISON, MARGARET  
MUNDY, CYNTHIA A  
NEWBORN, CATHERINE S  
NEWELL, OLIN O  
NEWSOM, CAREY  
NICHOLS, BERTHA A  
NIEMEYER, GLORIA J  
NOBLE, ROBERT L  
NUNEZ, R

**SENECA RD 2005 (Cont'd)**

15252 OBRYANT, BARBARA J  
OBRYANT, ROBERT C  
OSLAND, PAT  
OWEN, DENNIS R  
OWENS, AUDREY A  
PALMER, KATHRYN  
PARKER, JODY  
PARKER, VANESSA  
PATMORE, ANNE M  
PEACOCK PROCESSING UNLIMITED  
PEACOCK, WILLIAM A  
PEDERSON, DAVID K  
PEREA, SAM R  
PERKINS, JAKE J  
PETRUNGARO, FRANCESCO D  
PICENO, A  
PIZARRO, RAMONA  
POOLE, WILLIAM E  
POWELL, LISA A  
PRICE, RANDY A  
PRICE, WALTER  
PRUITT, PHIL L  
RANDY PRICE CONSTRUCTION  
RAYNOR, JAMES L  
REEF, WILBERTA F  
REGAN, MORRIS J  
RETZ, TIMOTHY R  
REYES, DAVID A  
REYES, RAYMOND E  
RIDLEY, CHARLES D  
RIVERA, ASHLEY  
RIZZUTO, JULIO  
ROMEO, LINDA  
ROZEMA, LINDA L  
RYAN, JEAN  
SARVER, DALE P  
SAXON, WENDY  
SAYER, MICHAEL W  
SCHLOER, DAVID  
SCHRAMM-WIND, CORRIE  
SCHREINER, T  
SCHUSTER, PETE J  
SCINA, MURIEL J  
SCOTT, ELAYNE F  
SERJUN, EDWARD P  
SHANNON, MICHAEL  
SHEPARD, GERALD R  
SIGNS OF THE TIMES  
SIMMER, IVAN  
SIMPSON, LARRY

## SENECA RD      2005      (Cont'd)

15252 SMITH, DONALD  
 SMITH, JOSEPH D  
 SMITH, TED T  
 SORENSEN, NORMAN L  
 SPORPEL, HELEN  
 SPORTEL, HELEN M  
 STCHARLES, DONALD R  
 STEEL, FREDERICK C  
 STEEN, DOROTHY I  
 STILLMAN, CORNELIUS A  
 SUSTAITA, BERTHA M  
 SWEET, TERESA S  
 TODD, ROBERT  
 TOWNSEND, LOIS J  
 TREGLIA, PAT  
 TYLER, RODNEY  
 VALDIVIA, LYDIA  
 VALDIVIA, MARK M  
 VALONA, NAOMI M  
 VALVANA, DOROTHY M  
 VANBUSKIRK, WAYNE E  
 VARLEY, LINDA J  
 WADE, TIMOTHY E  
 WALSH, KRISTA A  
 WARD, VIRGINIA S  
 WEST, NELSON C  
 WHEELER, WILLIAM E  
 WHITE, CHARLENE  
 WILBUR, OLLIE J  
 WILSON, DONALD P  
 WILSON, MELLISA J  
 WISNIEWSKI, JOAN I  
 WOLTERS, DENNIS M  
 WRIGHT, ESTHER  
 YOUNG, TROY L  
 ZAVALA, SHANNA  
 15455 LAW LIBRARY OF SAN BRNRDN CNTY  
 15465 HOUSING AUTHORITY  
 HOUSING AUTHORITY OF SAN BERNARDINO  
 INLAND FAIR HOUSING AND MEDIATION BO  
 15475 DALE C HUFFAKER ATTORNEY AT LAW  
 15487 ATTORNEY JEFF GERBER  
 KENNEDY, JAMES  
 M & M ENVIRONMENTAL INC  
 RAY GRAY CONSTRUCTION INC  
 ROBERT MARTINEZ ARCHITECT & ASSOCIAT  
 15650 BY POPULAR DEMAND FASHIONS  
 16169 GARLICK, ARTHUR R  
 16181 RAMOS, MIRIAM M  
 16195 SOLIS, MARIA R

**SENECA RD 2005 (Cont'd)**

16207	EDDINGS, LYNN R
16219	REID, JESS O
16231	MULLINS, DELINIA
16249	HEMPSTEAD, AYINDE K
16263	TRIPLETT, KEITH
16327	RUBIO, LEO D
16337	OCCUPANT UNKNOWN,
16403	RODRIGUEZ, MARIA
16411	ABEYTA, FRANK L
16423	MULLANEY, STEVEN P
16433	FREGOSO, RAMON G
16445	SMITH, MILTON A
16457	LAPIANA, ANNA M
16467	APREA, GEORGE F
16900	MCNALLY, DANIEL R

## SENECA RD 2000

12995 KRIKORIAN, LETICIA  
 13015 SMOCK, LEONARD  
 13065 JONES, MICHAEL  
 13085 OCCUPANT UNKNOWN,  
 13097 OCCUPANT UNKNOWN,  
 13107 DAVIS, WESLEY D  
 13145 OCCUPANT UNKNOWN,  
 13159 OCCUPANT UNKNOWN,  
 13185 OCCUPANT UNKNOWN,  
 13215 MARTINS, ROBERT J  
 13243 OCCUPANT UNKNOWN,  
 13253 EDMISTON, MIKE  
 13363 OCCUPANT UNKNOWN,  
 13385 MACIAS, ROSALIO Z  
 13411 MCGOWAN, E  
 13435 OCCUPANT UNKNOWN,  
 13457 FOWLER, FRANK L  
 13460 OCCUPANT UNKNOWN,  
 13475 OCCUPANT UNKNOWN,  
 13509 TIGHE, RON  
 13545 OCCUPANT UNKNOWN,  
 13587 OCCUPANT UNKNOWN,  
 14900 DURAN, RODNEY  
 14904 NERELL, JOANNE  
 ROMERO, JEANNIE  
 14910 DAUGHTERY, DIANA  
 STRICKLAND, CHARLES  
 14916 HAUGEN, BARTON  
 PAGE, CRAIG  
 14920 DILENA, MARY V  
 14922 NAGER, JASON P  
 14924 MUMMERY, JODI L  
 14929 OCCUPANT UNKNOWN,  
 14930 SCHRIMPF, DAVID A  
 VARNADO, JAMES M  
 14934 PARK YOONG MAN  
 PILES, TERRY  
 14942 STEINBERG, JACK  
 14951 OCCUPANT UNKNOWN,  
 14952 FOURNIER, HELEN  
 14954 OCCUPANT UNKNOWN,  
 14958 TRUMAN, MILDRED I  
 14959 ARGUMEDO, LIANA A  
 AVILA, AILEEN  
 BAKER, JARED D  
 BEAS, YOLANDA  
 CAMACHO, NOEL  
 CANO, CESAR G  
 CASS, ANITA  
 CASTRO, ELADIO

**SENECA RD      2000      (Cont'd)**

14959	CAVAZOS, JOSEPH S CEBERS, SUZANNE E COOPER, KENNETH S DUNN, OLIVER ETHERIDGE, MICHAEL FERRELL, M P GASH, BRANDY GREEN PEACE SHIPPING HERBST, DIANA C HOLMES, HAROLD HOPPE, DONALD J INIGUEZ, JOSE F LARA, NICK R LEACH, STEVEN D LOPEZ, GUSTAVO LUPRECIO, ELOY L MANLEY, A MARTINEZ, LOUIE MASON, DANIEL E MATHLOCK, C MATLOCK, C A MCGRATH, PATRICK J MESTAS, RICHARD PARRA, BELEN PENA, GABRIEL R RAMIREZ, REYNA RAMOS, MICHAEL S REILLY, BRENT J RELIFORD, ASHANTE RENDON, MARIA E REYES, EVELYN RIVERA, C SCROGGINS, TAMIKO L SEGURA, ROBERT SHIMIZU, AKIRA SMILEY, KEVIN SOUZA, JANIS SUMMER BREEZE APARTMENTS TANNOUS, K VALDEZ, M WHITE, DETRA L
14966	NAGER, JASON P
14974	BOWEN, ROBERT M CHAVEZ, P S FUENTES, MARY A
14980	BYRON, CECILIA A FRAHER, JOHN E PADILLA, ROLAND H ROMERO, YUMI A
14984	LEE, TIM

## SENECA RD      2000      (Cont'd)

14998 MCGILLICK, DARLENE A  
 15002 OCCUPANT UNKNOWN,  
 15040 TENNYSON, JAMES  
 15080 BERARDI, F  
       COLLINS, JOHN A  
       GARCIA, APRIL  
 15100 CURTIS, RAY  
       GOLDEN, ANGELA R  
       RIOS, AILEEN  
 15120 ANCIANO, TRACEY L  
       ISON, KIM  
       SERRANO, JOSEPH  
       SQUIER, LESLIE J  
 15140 DAUGHERTY, ROBERTA J  
       HILYARD, KENNETH  
       ROYCE, MARC J  
       TYLER, ROBERT L  
 15180 GREY, E  
       GRZADZINSKI, EVELYN V  
       HERRING, E B  
 15215 JOHNSON, MICHAEL A  
 15230 COLEMAN, GENEVA  
       GREENE, S I  
       WHITNEY, A  
 15250 MCCORMICK, CONNIE S  
 15251 ABASTA, THOMAS L  
       ANDRADE, DARLENE I  
       BISHOP, EUGENE F  
       BONI, C J  
       CAMPERSON, FAITH J  
       CUNNINGHAM, JAMES H  
       DAVIS, C  
       DEBAY, C L  
       EALY, CYNTHIA D  
       FAMIANO, AMBER J  
       FIMBRES, LISA  
       FLANNERY, JOSEPH  
       FOX, DON  
       GARCIA, NORMA  
       GILL, TERESA  
       GROTKE, MICHAEL  
       HAGGARD, HEATH  
       HANOUN, TINA  
       HARTER, DENNIS J  
       HARTON, DARLENE I  
       HERTENSTEIN, JACK  
       KATESOOK, LEK  
       KESSLER, V  
       KOLODIJ, J  
       LACRUZ, MARIA D

**SENECA RD      2000      (Cont'd)**

15251 LAIRD, BEVERLY D  
 LOPEZ, SABRINA  
 LUMPKIN, STEVEN M  
 MADRID, ANDY  
 MALDONADO, E  
 MANLAVI, FRED I  
 MASON, CYNTHIA  
 MAULE, DAVID P  
 MCCLAIN, FREIDA R  
 MOYA, M A  
 NEWPORTER APARTMENTS  
 OSTERMILLER, JILL R  
 POLSON, MELISSA  
 ROBLES, G  
 SEYMOUR, MELISSA  
 SHESCHY, T  
 SMOTER, V M  
 SMURZYNSKI, JOBY C  
 STEVENS, RANDY C  
 TUTTERROW, BARAK R  
 VALDEZ, O  
 VALENZUELA, MOISES M  
 WALKER, JESSICA S  
 WALLNER, JAMES  
 WILLEY, BLAKE E  
 WILLIAMS, TINA P  
 15252 ADAMS, RONNEE  
 ALARID, ALFONSO B  
 ALEXANDER, GEORGE  
 ALLEN, KAYE E  
 ALLISON, LORA  
 ALVARADO, ANGEL  
 AMENT, HARRY  
 ANGLE, LLOYD E  
 ARCHAMBAULT, JOSEPH E  
 ARDIZZONE, D M  
 ARMSTRONG, JOE  
 ARNOLD, DANIEL C  
 ARTISHON, J M  
 ARTMAN, BARBARA J  
 ASHWORTH, JOYCE C  
 BAKER, RUSSELL  
 BALDWIN, S  
 BARBARA, J T  
 BARBER, DONALD D  
 BARNETT, CAROLYN R  
 BARTON, C  
 BAUMAN, JANET R  
 BAYER, HANS  
 BEASLEY, PAULINE A



**SENECA RD 2000 (Cont'd)**

15252 BEHAN, T A  
BELL, DEBRA K  
BENEDICT, DAVID  
BENNEDICT, CAROLYN B  
BENNINGTON, CHARLES D  
BENSON, RUTH  
BLANCHETTE, PAUL G  
BLOOMER, CECIL  
BLOSZIES, FRED  
BOND, THOMAS W  
BONILLA, RAFAEL E  
BORDEN, ROBERT S  
BOYD, JOSHUA  
BRAMBLETT, CAROL A  
BRENNAN, AGNES M  
BROWN, ANNE  
BRYERS, DAWN  
CANDLER, SHARON K  
CAPEHART, HOWARD B  
CARLSON, EDWARD B  
CARTER, RALPH J  
CHAPMAN, R D  
CHURUTI, L  
CIRIGLIANO, ELEANOR M  
CLARK, MARY E  
COFRESI, ROBERT  
COLLIER, SHEILA  
CONFER, MARY H  
CONLIN, VIOLA M  
COOMES, JOSEPH W  
COURTRIGHT, PAUL A  
CRUM, SYNIA  
CRUSE, JIMMY  
CUOMO, EUGENE R  
DARDENELLE, E R  
DAY, WALTER H  
DEAN, MARY  
DEBRUNNER, EDWARD D  
DELNEGRO, NICK  
DENEHY, RAYMOND T  
DILLIARD, M K  
DILLOW, DELORES  
DIVINCENZO, DANIEL L  
DONAHUE, VINCENT W  
DOW, LIANA I  
DREW, HEATHER  
DUARTE, JOSEPH  
DUBOSE, FAY  
DUNHAM, SHIRLEY  
EASTON, C

## SENECA RD 2000 (Cont'd)

15252 FAXON, WENDY L  
FELLOWS, DORREN B  
FERGUSON, JULIA B  
FITTS, L K  
FORCIER, LAURA L  
FORGEY, FRANCES  
FOSTER, JOAN M  
FREW, RUTH D  
FRICK, NEAL  
GALLELLA, FRANCIS F  
GARDNER, K B  
GERAGHTY, J  
GIGANDET, BERNIE E  
GOLD WEST APARTMENTS  
GOLD WEST MOBILE HOME PARK  
GOLD WEST MOBILE HOME SALES  
GOMES, JOHN M  
GONZALES, MIKE  
GRAHAM, JOHN  
GRAY, DAVID  
GRAYCO, K F  
GREENE, DELIA  
GRIFFIN, JOSEPH R  
GUERRERO, ANTHONY  
HAGBERG, DOUGLAS A  
HAMBRIGHT, FELECIA M  
HAMMOND, CHARLES  
HARDMAN, CAROL J  
HARPER, JUNE L  
HARTMAN, ROBERT D  
HAUPERT, ELAINE  
HAYNES, CAROL W  
HEARD, SHARON  
HENDERSON, G  
HOWELL, ARTHUR F  
HOWSLEY, SIMONE J  
HUDSON, ED  
HUERTA, NANCY  
HUFF, L L  
HUNTER, JAMES R  
JACKSON, KENNETH R  
JAMES, J A  
JANSSEN, SHIRLEY  
JIMENEZ, NANCY J  
JOHN, EDWARD B  
JOHNSON, G P  
JOHNSON, PAUL H  
JOHNSON, PEARL L  
JOHNSTON J VICTOR  
JOHNSTON, J V

## SENECA RD      2000      (Cont'd)

15252 JONES, BETTY A  
 JUAREZ, IRMA J  
 KAIAS, DONALD A  
 KARST, WILLIAM  
 KILBRIDE, VINCENT F  
 KILCOYNE, ROBERT F  
 KILOYNE, ROBERT F  
 KINCAID, AGNES M  
 KINDRED, GREGORY D  
 KING, LAVERE  
 KLEID, MICHAEL  
 KLOOS, E M  
 KNABB, KENNETH J  
 KNAPP, DAVID M  
 KRANZ, STEVE L  
 LACY, WILMER B  
 LAMB, SAUNDRA R  
 LAMBERT, BRUCE A  
 LAMONT, DOLLIE M  
 LAPLANTE, ARMAND J  
 LASSER, DORIS L  
 LAYCOCK, SEAN M  
 LENZ, ELMER M  
 LOCKMAN, V B  
 LONG, GEORGE  
 LOVE, MARY A  
 LOWER, MYRNA A  
 LUDWIG, GLEN  
 LUTCAVISH, ROBERT H  
 LYONS, M  
 MAGLES, GREGORY  
 MARSHALL, BOBETTE E  
 MARTINDALE, BETH  
 MARVIN, E E  
 MASKER, GERALD  
 MASON, O J  
 MAY, P  
 MCBRIDE, SHARYL  
 MCCARROLL, MURIEL L  
 MCCLAIN, WILLIAM  
 MCCONNAUGHY, ANNA  
 MCCOY, DONALD D  
 MCILREATH, K  
 MCLEOD, MERTON J  
 MEDEIROS, LORI J  
 MELLGREN, EDITH  
 MENDOZA, BECKY A  
 MESSENGER, CORRINE  
 METCALF, VERA L  
 MILEHAM, ELVA M

**SENECA RD 2000 (Cont'd)**

15252 MILLIKAN, BOB  
MONGER, EVERETT  
MONROE, BEULAH  
MOONEY, TIMOTHY A  
MOORE, RALPH A  
MORRISON, M  
MORTIMER, C  
MULLER, HENRY W  
MURPHY, SUSAN A  
NARO, ALAN  
NESSELTREE, CHERYL E  
NEWELL, RUTH  
ORY, P A  
OSLAND, G M  
PEACOCK, WILLIAM A  
PEARSON, CHARLES  
PENA, ISAURA  
PEREA, SAM R  
PERRY, RANDEE  
PETRUNGARO, F  
PHILLIPS, RON  
POOLE, DARLENE V  
PRICE, KRISTI M  
PRINZIVALLI, PAUL B  
PULLIAM, JOSEPH L  
RAMSEY, RICHARD  
RAUEN, LINDA  
REED, KELLY E  
REEF, WILBERT  
REGAN, MORRIS J  
REISS, DOROTHY A  
RILLING, NORMA J  
RIZZUTO, JULIO  
ROACH, HAROLD L  
ROLENS, GEORGE  
ROWLAND, P A  
RUSSELL, LENA E  
RYAN, JEAN  
SANTIAGO, WILLIAM  
SARTIN, ALVA L  
SARVER, DALE P  
SCHLEE, JUNE R  
SCHLOER, DAVID  
SCHULKE, VIOLA V  
SCHUSTER, M F  
SCINA, MURIEL J  
SEIDEL, DAVID  
SERJUN, EDWARD  
SHANNON, MICHAEL  
SHEPARD, GERALD R

**SENECA RD      2000      (Cont'd)**

15252 SILVA, THERESA E  
 SIMS, DORA  
 SMITH, TED  
 SNOWDEN, MARY B  
 SORENSEN, NORMAN L  
 STANCH, ANGELA L  
 STARCH, ANGELA  
 STCHARLES, DONALD R  
 STEELE, M N  
 STEEVES, ROBERT W  
 STEPANIAN, AZAD  
 STILLMAN, C A  
 STOLLE, JULIE L  
 SWEITZER, FRED  
 THOMPSON, MARY K  
 TIDMORE, ANNA J  
 TILLMAN, J S  
 TOLER, MILDRED  
 TOLHURST, WILLIAM  
 TREGLIA, PAT  
 TREWHELLA, RENEE  
 TRIMMER, T W  
 VALVANA, DOROTHY M  
 VANBUSKIRK, WAYNE E  
 VAUGHAN, TILLIE B  
 VIOLETTE, LINDA M  
 VONALLMEN, D  
 WADKINS, ELBERT  
 WAIN, TRACY  
 WALLER, JOHANNA M  
 WARNER, JEAN C  
 WASHINGTON, JOY  
 WATTS, L  
 WEBB, KELLI R  
 WEILAGE, M R  
 WELLER, GENE E  
 WELLS, L  
 WEMPLER, STACY  
 WESLEY, CARL  
 WHARTON, CYNTHIA  
 WHEELER, WILLIAM  
 WHITAKER, KENDALL R  
 WHITE, NOLA J  
 WILKINSON, MARY J  
 WILLIAMS, L A  
 WIQUEST, F E  
 WYLIE, LINDA S  
 YOST, JOHN W  
 YOUNG, TROY  
 ZAVALA, SALLY

## SENECA RD      2000      (Cont'd)

15455	SAN BERNARDINO COUNTY LAW LIBRA
15465	HOUSING AUTHORITY OF SAN BERNARDINO COUNTY INLAND FAIR HOUSING AND MEDIATION BOARD MIKRON PRODUCTIONS RECORDING STUDIO
15475	DALE, C H DUNBAR & SINGER ATTORNEYS AT LAW DUNBAR CHARLES A ATTORNEY PRIMERICA FINANCIAL SERVICE
15487	DESIGN GROTTO THE GRAY RAY CONSTRUCTION GUY HERREMAN HERREMAN LAW & ADVOCACY CENTER HERREMAN LAW CENTER KENNEDY & KENNEDY CPA MARTINEZ ROBERT A ARCHITECT
15640	ROY ROGERS DALE EVANS MUSEUM
15650	ROGERSDALE USA ROY ROGERS DALE EVANS MUSEUM
16169	GARLICK, ARTHUR P
16181	VERDUSCO, JORGE
16195	OCCUPANT UNKNOWN,
16207	SHORT, LYNN R
16241	LLAMAS, JUANA L
16249	CHAPMAN, CURTIS H
16263	WEBEL, ARMIDA C
16327	RUBIO, LEO
16337	JOHNSON, KAEW
16347	OCCUPANT UNKNOWN,
16403	WHITTEN, P
16407	CORRAL, ERNEST M
16411	OCCUPANT UNKNOWN,
16423	OCCUPANT UNKNOWN,
16433	FREGOSO, RAMON
16445	SMITH, MILTON A
16457	ROMERO, PAULA
16467	AGUIRRE, RALPH I
16900	LEIBY, D S

## SENECA RD 1995

13015 SMOCK, LEONARD  
 13065 OCCUPANT UNKNOWNN  
 13085 OCCUPANT UNKNOWNN  
 13107 DAVIS, WESLEY D  
 13159 RICK, TIM S  
 13185 BRUMETT, JOHN R  
 13215 ROMERO, HENRY L  
 13243 OCCUPANT UNKNOWNN  
 13252 SIMER, IVAN  
 13253 EDMISTON, MIKE  
 13363 OCCUPANT UNKNOWNN  
 13385 MACIAS, ROSALIO Z  
 13411 WELSH, JULIE  
 13435 DRUEKENMILLER, KENNETH  
 13457 FOWLER, FRANK L  
 13460 COLEMAN, JAMES E  
 13509 TIGHE, RON  
 13587 KILLION, ROBERT  
 14900 KILCOYNE, ROBERT  
 14904 DEJESUS, WILLIAM R  
 NERELL, JOANNE  
 14910 ANDERSON, SUZIE  
 14916 HAUGEN, BARTON  
 PEREZ, N  
 14920 TIENTER, SHARON L  
 14924 OCCUPANT UNKNOWNN  
 14926 SMITH, CLETA  
 14930 BELLAMY, BONNIE J  
 HEINE, KENNETH L  
 KOURIE, MOSES  
 14940 CURRY, JUDY  
 14942 STEINBERG, JACK  
 WELDAY, SANDRA L  
 14948 ANGELLO, JACK  
 JONES, ESTHER  
 KONOVAL, TAMARA M  
 14950 MARSH, R D  
 14952 WADE, CHERYL  
 14956 OCCUPANT UNKNOWNN  
 14958 DILLIARD, MAXINE K  
 14959 ALLRED, MICHAEL C  
 ARMSTRONG, JOHN J  
 BEVINGTON, RICHARD B  
 BROWN, DAVID  
 CASH, FRANCES  
 COE, FELSIE L  
 CONTRERAS, REBECA  
 DAVIS, SANDRA A  
 DESALVIO, ALAN J  
 DESHON, J J

## SENECA RD      1995      (Cont'd)

14959	DUBENION, ALLEN FARLEY, D L FISHER, LEAH GARCIA, MANUEL GARDNER, K HARP, J L KEITH, S M KULTALAHTI, MISHHELL LANE, SHERI LEACH, STEVEN D LOFTUS, STEPHEN MAIORINO, PAUL MARCHEWKA, WILLIAM MARTINEZ, DAVID A MOORE, STAN A NELSON, SHERI NEWTON, SCOTT PARKS, DAN J RAMIREZ, ALEX RICHMOND, DYANI ROBERTS, SCOTT A ROMERO, LOUIS A ROQUE, SANDRA RUSSELL, ANGELA SAMEH, GLORIA SMILEY, D SMITH, HOPE K SOUTHER, M I VANLVECK, TIMOTHY L VICTORIA MANOR VISDIC, M VISNIC, M M WASHINGTON, TONA WILSON, CRAIG K WOLFORD, BILL
14962	OZAETA, CINDY
14966	CYSNEROS, S
14970	PLATA, C
14974	BOWEN, ROBERT M
14980	CABRERA, MARIA G CHOATE, GARY A DICIOLLA, CARL G FRYE, T HASTING, NICOLE L
14984	ORTEGA, YLIA
15040	TENNYSON, JAMES VALLIEN, GRANDY
15080	CUOMO, STEVE CUORNO, C
15110	OCCUPANT UNKNOWNN



## SENECA RD      1995      (Cont'd)

15120 ANGEL, ROBERT W  
 CONWAY, PAMELA D  
 GEORGE, ETHEL  
 REMERY, EDWARD  
 15140 MORALES, C  
 NEWMAN, MARION H  
 15145 MARTINDALE, BETH  
 15160 BAKER, BRIAN  
 15180 BOUGHEY, FRANCIS M  
 ODEN, L  
 15230 JONES, J V  
 15232 OCCUPANT UNKNOWNN  
 15250 MCCORMICK, CONNIE S  
 15251 ALBANO, FELIX  
 ALLEN, JOE L  
 ANDERSON, STEWART L  
 BAILES, TANYA  
 BLISS, RHONDA K  
 BOYCE, K  
 CHRISTIAN, BENTON  
 DORSEY, BRYAN  
 EDWARDS, V  
 FAZIO, RICHARD  
 FISCHER, C E  
 FLYNN, JACK J  
 FOX, DON  
 GLASS, SUSAN  
 GOSPER, DOROTHY P  
 GREENMAN, ROBERT T  
 HANSON, JOSEPH  
 HARTER, DENNIS J  
 HERTENSTEIN, JACK  
 HINDS, ANDREW R  
 KIRBY, THOM  
 KIRK, CORINNE  
 LAWRENCE, J K  
 LEDESMA, P  
 LEE, KEEHEE  
 LOPEZ, V  
 MARTINEZ, JEANNIE  
 MCALLISTER, GEORGE F  
 NEWPORTER APARTMENTS  
 RICHARDS, R  
 SANCHEZ, ESTER  
 SCHULER, BARBARA  
 SHAMP, KATHY  
 SPEIR, ALAN  
 STEVENS, HIDI  
 SUNTHONLAP, TOM  
 VALENCHES, CHUCK

## SENECA RD      1995      (Cont'd)

15251	WESTALL, C
15252	ARMSTRONG, JOE GOLD WEST APARTMENTS GOLD WEST MOBILE HOME SALES
15253	OCCUPANT UNKNOWNN
15455	SAN BERNARDINO COUNTY LIBRARY
15475	SINGER, PATRICK L TEAMSTERS LOCAL UNION
15487	CALDWELL, P F INLAND CELLULAR KENNEDY & KENNEDY MESSNER, PAUL S PATRICIA F CALDWELL CONSULTANT R M VECCHI ARCHITECT & ASSOC STEVE CROPSEY CONSTRUCTION WILLIAM P GILL JR CPA
15650	ROY ROGERS & DALE EVANS MUSEUM
15847	ABETTER BAIL BONDS
16144	ROBINSON, CAROLYN
16169	GARLICK, ARTHUR P
16181	LEONARD, JOAN
16195	OCCUPANT UNKNOWNN
16207	OCCUPANT UNKNOWNN
16219	OCCUPANT UNKNOWNN
16231	SIGALA, J E
16241	OCCUPANT UNKNOWNN
16249	OCCUPANT UNKNOWNN
16263	RANGEL, LISA
16327	RUBIO, LEO
16337	JOHNSON, KAEW
16347	RANGEL, HENRY L
16403	OCCUPANT UNKNOWNN
16407	OCCUPANT UNKNOWNN
16411	OCCUPANT UNKNOWNN
16419	OCCUPANT UNKNOWNN
16423	OCCUPANT UNKNOWNN
16433	TRUJILLO, JOSE L
16445	SMITH, MILTON A
16457	OCCUPANT UNKNOWNN
16467	APREA, GEORGE F
16900	LEIBY, DOREEN S
149595	MCCARTHY, TIFFANY L

## SENECA RD 1992

13253	EDMISTON, MIKE
13385	MCGOWAN, ROBERT MCGOWEN ROBT S DSGN
13411	MCGOWAN, W C
13435	FIELDS, HELEN N
13509	TIGHE, RON
14900	MESSING, JACOB C
14916	FERGUSON, DONALD L
14942	STEINBERG, JACK
14959	BELL, RICHARD E CEPEDA, ORLANDO R CONROY, WILLIAM J CORCORAN, JAMES C GILL, LUIS P JR HARP, J L JOHNSON, GEORGE M JOHNSON, RAY LARSON, CHRIS L LYNCH, JOE P ORDINOLA, JAVIER E ROACH, K A SHEA, L D VICTORIA MNR
14984	BRYAND, RENAY
14998	GILBERT, HAROLD R MARK, CARL
15100	CONWAY, PAMELA D
15120	EKLUND, LAIRD L
15145	MARTINDALE, BETH
15250	MCCORMICK, CONNIE S
15251	BAYER, MARKUS K BLACKBURN, M L BRADEN, J DEMING, RANDALL L GLASER, TORSTEN HANGERBRAUCK, AXEL F HERTENSTEIN, JACK JAHNKE, WILLIAM H KELLER, ANDREAS KESKULA, ANNA M KIMM, HANS M MALOY, JAMES P NEWPORTER APTS POLLOCK, MICHAEL SCHONK, ROBERT SHAHAN, M WINTER, UWE
15252	ALEXANDER, B F ALEXANDER, GEORGE ANDERSON, M

## SENECA RD 1992 (Cont'd)

15252 ARMSTRONG, JOE  
 BAKER, JOE G  
 BAKER, RUSSELL  
 BAKER, TIMOTHY L  
 BATEMAN, JOHN R  
 BERRESFORD, F D SR  
 CLARK, R L  
 DARDENNELLE, SAX E  
 EASTON, PAUL H  
 FITTS, JOE  
 FITTS, L K  
 FOX, D L  
 GOLD WEST APTS  
 GRAY, DAVID  
 JAMES, E L  
 JAMES, HUGH  
 JOHNSON, PAUL H  
 JOHNSTON, J V  
 JOHNSTON, M S  
 LONG, BILL B  
 MAUPIN, M  
 MCCONNAUGHY, ANNA  
 MOORE, LEROY  
 NEEL, ALBERT R  
 OVERHEU, MILTON J  
 ROACH, D B  
 ROBINSON, KENNETH  
 RODERICK, M  
 RUSSELL, GEROGE S  
 RYAN, J  
 SEERY, THOMAS  
 THOMPSON, YALE  
 TILLMAN, A G  
 VALENZUELA, S M  
 WEIR, JAMES A  
 15465 HARVEST TIME MNSTRY  
 MIKRON PRDCTNS RCRD  
 15475 DUNBAR CHARLES ATTY  
 SINGER PATRICK L  
 SINGER, PATRICK L  
 TEAMSTERS LOCAL 63  
 15487 CALDWELL P F CNSLT  
 CALDWELL, P F  
 CROPSEY STEVE CONST  
 DALE BAIL BONDS  
 GILL WILLIAM P CPA  
 GRAY RAY CONSTR  
 KENNEDY&KENNEDY CPA  
 VECCHI R M ARCHITCT  
 15640 ROY ROGERS GIFT SHP

## SENECA RD      1992      (Cont'd)

15650 ROY ROGERS MUSEUM  
 15847 D&D BAIL BONDS  
 16169 GARLICK, ARTHUR P  
 16195 SOLIS, T  
 16262 CARTER, RALPH J  
 16347 RANGEL, HENRY L  
 16419 WHEATLEY, ROBERT  
 16423 MILNE, AUSTIN R  
 16900 LEIBY, DOREEN S  
 149164 HAUGEN, BARTON  
 149302 REILLY, MARTIN J  
 149481 SETTERBERG, KENNETH R  
 149581 DILLIARD, M K  
 149595 MCANALLY, MICHAEL B  
 149599 MURPHY, R  
 149704 SHEPARD, GERALD R  
 149844 COOMES, D  
 150401 TENNYSON, JAMES  
 151002 LAUGHLIN, HENRY J  
 151201 MUNRO, MYRTLE M  
 151802 BOUGHEY, FRANCIS M  
 152301 PETERSON, LEROY S  
 152515 TOMLINSON, BILLY E  
 152521 STEELE, M N  
 152522 CARTER, JOHN T  
 152524 RAZEY, ELLIS  
 152525 BOND, FRED A  
 152527 STEPHENSON, L  
 1495929 REED, MICHAEL  
 1495941 MCLAUGHLIN, AARON D  
 1495959 BURKS, SCOTT  
 1495985 JONES, GARY C  
 1495989 WESSOL, DAVID P  
 1495993 GAERATHS, ANDY  
 1525110 BETTY, THOMAS C  
 1525115 NICHOLS, BILL R  
 1525118 TRUBIANO, GEORGE A  
 1525127 FITZGERALD, THOMAS A  
 1525128 TIMMERING, JAN  
 1525141 FOX, DON  
 1525146 MCLAUGHLIN, WILLIAM C  
 1525164 GLASS, SUSAN  
 1525166 BISHOP, JOHN A  
 1525185 WROBLEWSKI, J K  
 1525211 SPENCER, L  
 1525214 CLIFTON, CHARLES A  
           SLIFKER, CHARLES A  
 1525216 WILBURN, DOROTHY L  
 1525217 SORENSEN, NORMAN L  
 1525223 BOND, THOMAS W JR



-

**SENECA RD      1992      (Cont'd)**

1525225 CORDOVA, JOSEPH D  
 1525227 FRICK, NEAL  
 1525228 LEY, HOWARD H  
 1525229 FINGER, ERNEST L  
 1525230 MARVIN, E E  
 1525233 MESSENGER, CORRINE  
 1525234 MILEHAM, DONALD S  
 1525236 SERRA, M W  
 1525237 MCCLAIN, WILLIAM  
 1525239 PRINZ, L H  
 1525240 DAY, WALTER H JR  
 1525246 MELLGREN, EDITH  
 1525248 MYERS, CHARLES  
 1525251 NEEL, RICHARD A  
 1525255 REGAN, MORRIS J  
 1525257 CARLSON, EDWARD B  
 1525259 DUBOSE, FAY  
 1525262 AALUND, ERNEST J  
 1525270 WHEELER, WILLIAM  
 1525274 MORRISON, M  
 1525287 KERR, M H  
 1495910 HUTCHINSON, REBECCA J  
 1495912 CARPENTER, DALE W  
 1495912 KELCHNER, BRYCE E  
 1495914 TIDWELL, ELDEN R  
 1495914 ROTH, R J  
 1495915 BRIDEOUT, RUSTINE  
 1495916 COWANS, JERRY D  
 1525130 HANSON, JOSEPH  
 1525138 CARLISLE, K M  
 1525210 KENT, M V  
 1525210 RETHERFORD, S L  
 1525211 POOLE, WILLIAM E  
 1525211 WASHINGTON, JAMES L  
 1525211 VAUGHAN, GROVER  
 1525212 ROBINSON, EDGAR B  
 1525212 SCHUSTER, CARTER  
 1525212 VARNER, WILLIAM  
 1525212 MCCAMPBELL, MARIAN  
     PULLIAM, JOSEPH L  
 1525212 BOLSTAD, ARNOLD L  
 1525213 ODNEAL, WOODROW  
 1525213 RICHESIN, H M  
 1525213 COLONELLO, D J  
 1525213 BLOOMER, CECIL JR  
 1525213 WILSON, M  
 1525214 LONG, GEORGE  
 1525214 DELNEGRO, NICK  
 1525214 PEACOCK, WILLIAM A  
 1525215 AMENT, HARRY H



-

## SENECA RD 1992 (Cont'd)

15252158IRIGLIANO, JOSEPH G  
 15252163ELBY, MARY  
 15252164HASELBAUER, BEULAH  
 15252169ENZES, RALPH E  
 15252170VOLLRATH, H C  
 15252187WATTS, L  
 15252193JOHN, EDWARD B  
 15252196JOHNSON, G P  
 15252198MASON, ROSS  
 15252200HOWSLEY, ROBERT L  
 15252202RIVERA, RON  
     WALKER, MARION  
 15252209KLOOS, E M  
 15252210TRIMMER, T W  
 15252212DALY, KATE  
 15252216RODERICK, FRANK  
 15252217STARREN, PETE  
 15252218MONGER, EVERETT  
 15252221HOLT, JAMES W  
 15252222APLANTE, ARMAND J  
 15252224GERAGHTY, J  
 15252225TRICKLE, FRANK  
 15252227YOUNG, TROY L  
 15252232APLANTE, ARCHIE J  
 15252234CLEARY, GEORGE F  
 15252237HUNTER, JAMES R  
 15252239VANDSCHNEIDER, EARL  
 15252241CRISS, KENNETH  
 15252243SNYDER, M A  
 15252245CROWLEY, E M  
 15252251SARTIN, AL  
 15252253ALARID, ALFONSO B  
 15252261CARLTON, A  
 15252263REYNOLDS, E M  
 15252265KARST, WILLIAM F  
 15252267MIERINS, M K  
 15252269OSLAND, GREN  
 15252271COGAR, GRANT G  
 15252273STOLLE, JULIE L  
 15252275CLARK, PAUL R  
 15252277SERJUN, EDWARD  
 15252279MILLIKAN, BOB  
 15252281BROOKE, WILLIAM R  
 15252283BELANGER, EMERY  
 15252285MONROE, DONALD R  
 15252287REEF, DON  
 15252289JACKSON, KENNETH R  
 15252291KENDERS, ARTHUR C  
 15252293WICKHAM, JOHN M  
 15252295ROLENS, GEORGE W



-

SENECA RD 1992 (Cont'd)

15252304 LURIE, M  
15252305 BELL, R  
15252306 BLOSZIES, FRED  
15252310 ALLEN, D L  
15252314 LAMBERT, LEE F  
15252315 SNOWDEN, FRED E  
15252319 MCLEOD, MERTON J  
15252320 SMITH, LEONARD V  
15252322 DONALLMEN, P  
15252328 TOLHURST, WILLIAM  
15252330 GRAVELIE, RALPH P  
15252331 IVERSON, WALTER  
15252332 SWEITZER, FRED  
15252333 KINCAID, ROBERT A  
15252334 THOMAS, RAY S  
15252340 DORSEY, DONALD D  
15252341 RONEY, R N  
15252342 KNABB, KENNETH J  
15252343 CAREY, DONALD  
15252350 SHINDER, JOHN  
15252360 HAMMOND, CHARLES  
15252361 SCHULKE, WILLIAM E  
15252362 CONLIN, V M  
15252363 BAIRD, MERLE G  
15252364 DAVIS, JAMES A  
15252370 CUOMO, EUGENE R  
15487100 GILL, WILLIAM P  
15251300 BAILEY, R B



✓

-

**SENECA RD 1986**

**SENECA RD 92392**  
**VICTORVILLE**

13065	GUDAL TODD K	245-3039	3
13145	SCANPORNINO GEORGE E	245-4230	5
13185	KILE WILSON	245-4368	+8
13253	MAYHEW RANDY	245-2247	2
13335	XXXX	00	
13411	MCGOWAN W C	245-3552	
13435	SANDOVAL PETE J	245-5419	+8
13457	XXXX	00	
13460	XXXX	00	
13509	BAYS EVERETT	245-2556	9
13587	XXXX	00	
13681	MCGOWAN WM C JR	243-3402	+8
14958	MURST JAMES W	245-8287	+8
14959	VICTORIA MANOR	243-4814	+8
	VICTORIA MANOR JOB	243-5832	+8
14962	VILLARREAL PATRICIA	245-0176	+8
14966	ILES MALCOLM	245-5912	+8
	MILLER ALLEN C	241-1371	+8
14970	CALHOUN CHARLES G	245-4965	+8
	JUNGERS ROBERT D	245-7029	+8
14974	ANDERSSON STEFAN H	243-2581	+8
	MURDLE K M	241-0517	+8
	WEBB GARY	245-2437	+8
14980	REYNOLDS C	241-0287	+8
14984	BROWN JAMES J	245-461A	+8
	BROWN JOANN	245-4614	+8
	HYDE CRAIG L	243-0619	+8
14990	O'DONNELL CHRIS D	241-0589	+8

VER EXCEPT AS AUTHORIZED IN WRITING BY HAINES & C

✓

-

## SENECA RD 1986

SENECA RD		92392 CONT
14998	MCNILLAN M E	245-7597 +8
	PRESTA LISA M	241-0657 +8
15040	GRIFFENHAGEN GARY J	241-0902 5
15060	SHUMAKER ERNE	243-0895 +8
15080	KALOUSTIAN JAMES	245-4397 5
	TAGI EDWYN S	243-9015 +8
15100	FRISBY LUIS F	245-4581 +8
15120	HEPWELL R M	241-0194 +8
	ELYKO STEPHEN	245-5522 5
	MUNRO M M	243-1512 +8
15140	BEDNAREK THOMAS J	243-9144 +8
	EVANS JOEL H	245-7469 +8
	SCHAUB THOMAS J	243-9144 +8
15152	TELMAN A G	245-5070 +8
15160	TOURSE ROBERT	241-0640 +8
15180	XXXX	00
15230	BURSON RICHARD K	243-7291 +8
	CASHON RAYMOND	241-1837 5
	NEWMAN GARRETT H	243-0674 +8
15242	XXXX	00
15250	GRAY DAVID	245-8351 4
15252	GOLD WEST MBL MBL PV	
	ADAMS EARL E MAJ	245-2275 1

## SENECA RD 1980

SENECA RD 92392  
VICTORVILLE

13065	XXXX	00
13107	KEKICH CHAS J	245-6251 7
	WHITE SANFORD E	245-2266 +0
13159	XXXX	00
13363	DREHER BURT	245-2708
13385	LONGFELLOW ANDREW	245-3552 +0
	★ M B K CONSTRUCTION	245-3552 +0
	MCGOWAN ROBERT	243-3208 +0
	MCGOWAN W C	245-3552 +0
	MCGOWAN WM E	245-3552 +0
	★ SMITH FRANK MASONRY	245-8061 +0
	★ WEST VIEW DVLP CORP	245-3552 +0
13411	XXXX	00
13435	MORROW DANIEL	245-2849 +0

D IN WRITING BY HAINES & CO. INC

**SENECA RD 1980**

<u>Target Street</u>	<u>Cross Street</u>	<u>Source</u>
..SENECA RD		92392 CONT..
13457	XXXX	00
13460	XXXX	00
13509	XXXX	00
15242	XXXX	00
15252.....	GOLD WEST MBL HM PK	
	ACKERMANN CARL LTC	245-6631 +0

## SENECA RD 1976

SENECA RD 92392 VICTORVILLE

13457	STEWART RANDALL	245-7261+6
13460	GOIN STERLING	245-8382 5
13587	XXXX	00
15252...	GOLD WEST MBL HM	PK
	ADAMS MARY H	245-7620+6
	ALLAN PETER	245-2866+6
	BEVERLY GARCIA N	245-5774 5

✓  
-  
SENECA RD 1971

SENECA RD 92392 VICTORVILLE

15785*	COLES AUTOMOTIVE	245-4546
	*G&L AUTO SUPPLY	245-7232
16231	HOWARD HERBERT H	245-7616
16419	LONG J S	245-6359
16423	TUCKER JOHN R	245-1726
16467	DAVIS ALAN	245-6801
16665	EMERSON PHILLIP J	245-1544
*	2 BUS 5 RES	

✓

-

Luskey Brothers & Co.

SENECA RD 1964

-2-

SENECA RD, E (VIC)--FROM HILLCREST  
DR, EAST 1 N OF LORENE RD

SS \*JF BROCKER. . . . CH 5-9264

#####

## **APPENDIX F**

### **Color Site Photographs**

DRAFT





**PHOTO 1** - View facing east from near the southwest corner of the subject site, showing the subject site to the left (north), Begonia Road in the center, and the tree-lined drainage north of the shopping center to the right (south).



**PHOTO 2** - View facing northeasterly from near the southwest corner of the subject site, showing vacant land use and typical vegetation at the subject site.



**PHOTO 3** - View facing north from near the southwest corner of the subject site, showing the subject site to the right (east) and similar vacant land to the left (west).



**PHOTO 4** - View facing north, showing an abandoned car in the southwestern portion of the subject site, north of existing Cantina Street. In a northerly direction from this car, there is a homeless tent (see **PHOTO 6**).



**PHOTO 5** - View facing in a northerly direction, showing household trash and debris north of the abandoned car shown in the previous photograph, which is typical throughout the site, but heavy off of the periphery roads.



**PHOTO 6** - View facing in a southwesterly direction, showing the homeless tent located north of the abandoned car shown in **PHOTO 4** above.



**PHOTO 7** - View facing west from near the southeast corner of the subject site at Begonia Road and Mesa Linda Avenue, showing the subject site to the right (north), Begonia Road (dirt), and similar vacant land offsite to the left (south).



**PHOTO 8** - View facing northwest from near the southeast corner of the subject site, looking across the subject site. The stake in the foreground to the left is for Underground Service Alert (USA) marking. The posted sign appears to be for the Southern California Edison (SCE) power line easement just to the east of the subject site in this area.



**PHOTO 9** - View facing north from near the southeast corner of the subject site at Begonia Road and Mesa Linda Avenue, showing the subject site to the left (west) and Mesa Linda Avenue (dirt) followed to the right (east) by similar vacant land (offsite) and SCE power lines and easement.



**PHOTO 10** - View facing west from Mesa Linda Avenue, approximately 600 feet south of Seneca Road, showing 1 of 3 travel trailers in this northeast portion of the subject site.



**PHOTO 11** - View facing south from near the northeast corner of the subject site at Seneca Road and Mesa Linda Avenue, showing the subject site to the right (west), Mesa Linda Avenue (dirt), and similar vacant land (offsite) and SCE power lines to the left (east).



**PHOTO 12** - View facing southwest from near the northeast corner of the subject site, showing the subject site and another travel trailer parked on this portion of the subject site. In the foreground is a natural gas pipeline marker, for an underground gas line in Seneca Road.



**PHOTO 13** - View facing west from near the northeast corner of the subject site, showing the subject site to the left (south), Seneca Road (dirt) in the center, followed by similar vacant land offsite to the right (north).



**PHOTO 14** - Another view of typical household trash and debris on and adjacent to the subject site.



**PHOTO 15** - View facing east from near the northwest corner of the subject site, showing the subject site to the right (south), Seneca Road (dirt) left of center, followed by similar vacant land offsite to the left (north).



**PHOTO 16** - View facing south from near the northwest corner of the subject site, showing the subject site to the left (east) and similar vacant land offsite to the right (west).



**APPENDIX G**

**CSBFD-HMD Records Response Letter  
Dated November 15, 2021**

DRAFT



## SAN BERNARDINO COUNTY FIRE PROTECTION DISTRICT

620 South "E" Street • San Bernardino, CA 92415-0153 • (909) 386-8401 • Fax (909) 386-8460

Office of the Fire Marshal  
Hazardous Materials Section  
sbcfire.org

Daniel R. Munsey  
Fire Chief/Fire Warden

Michael A. Horton  
Fire Marshal/Deputy Fire Warden

November 15, 2021

21111206 Victorville Nrl LOR

**LOR GEOTECHNICAL GROUP, INC.**  
6121 QUAIL VALLEY COURT  
RIVERSIDE, CA 92507

**ATTENTION: DAVID LIU**

**SUBJECT: CERTIFIED RECORD SEARCH FINDINGS**  
**APN#: 3103-551-05-0000, VICTORVILLE, CALIFORNIA**  
**(ALSO KNOWN AS: 1200-12500 SENECA ROAD AND 14400 -14500 MESA LINDA ROAD, VICTORVILLE, CALIFORNIA)**

This is to confirm that the OFM Hazardous Materials Division (HMD) has searched its records for any file(s) pertaining to the subject property, as described in your request, and finds that no records exist for the above site description(s).

Records maintained by OFM-HMD date back to mid-1980's. Records searched include:

- facilities with hazardous waste generator permits, hazardous materials handler permits, underground storage tank permits, universal waste permits, tiered permits, EPCRA facilities, RMP facilities, Cal ARP facilities, and/or waste recycling generators, including inactive and/or out of business records, as well as non-permitted facility actions;
- logs of permits issued for the removal, installation, and/or modification of underground storage tanks;
- records and databases pertaining to illicit dumping, spill reports and release notifications, and complaints;
- incidents responded to by the hazardous materials emergency response team;
- and sites undergoing remediation for contaminated soil and/or groundwater.

*Donna Juday*

**DONNA JUDAY**  
Office Specialist  
Office of the Fire Marshal  
Hazardous Materials Division

### BOARD OF DIRECTORS

Col. Paul Cook (Ret.)  
First District

Janice Rutherford  
Second District

Dawn Rowe  
Vice Chair, Third District

Curt Hagman  
Chairman, Fourth District

Joe Baca, Jr.  
Fifth District

Leonard X. Hernandez  
Chief Executive Officer

## **APPENDIX H**

### **EDR Environmental Database Report**

DRAFT

**TM 16681/APN 3103-551-05**  
SEC Seneca Blvd/Cantina Drive  
Victorville, CA 92392

Inquiry Number: 6716922.2s  
October 22, 2021

## The EDR Radius Map™ Report with GeoCheck®



6 Armstrong Road, 4th floor  
Shelton, CT 06484  
Toll Free: 800.352.0050  
[www.edrnet.com](http://www.edrnet.com)

# TABLE OF CONTENTS

<u>SECTION</u>	<u>PAGE</u>
Executive Summary .....	ES1
Overview Map .....	2
Detail Map .....	3
Map Findings Summary .....	4
Map Findings .....	9
Orphan Summary .....	46
Government Records Searched/Data Currency Tracking .....	GR-1
 <b><u>GEOCHECK ADDENDUM</u></b>	
Physical Setting Source Addendum .....	A-1
Physical Setting Source Summary .....	A-2
Physical Setting SSURGO Soil Map .....	A-5
Physical Setting Source Map .....	A-8
Physical Setting Source Map Findings .....	A-10
Physical Setting Source Records Searched .....	PSGR-1

***Thank you for your business.***  
Please contact EDR at 1-800-352-0050  
with any questions or comments.

### Disclaimer - Copyright and Trademark Notice

This Report contains certain information obtained from a variety of public and other sources reasonably available to Environmental Data Resources, Inc. It cannot be concluded from this Report that coverage information for the target and surrounding properties does not exist from other sources. **NO WARRANTY EXPRESSED OR IMPLIED, IS MADE WHATSOEVER IN CONNECTION WITH THIS REPORT. ENVIRONMENTAL DATA RESOURCES, INC. SPECIFICALLY DISCLAIMS THE MAKING OF ANY SUCH WARRANTIES, INCLUDING WITHOUT LIMITATION, MERCHANTABILITY OR FITNESS FOR A PARTICULAR USE OR PURPOSE. ALL RISK IS ASSUMED BY THE USER. IN NO EVENT SHALL ENVIRONMENTAL DATA RESOURCES, INC. BE LIABLE TO ANYONE, WHETHER ARISING OUT OF ERRORS OR OMISSIONS, NEGLIGENCE, ACCIDENT OR ANY OTHER CAUSE, FOR ANY LOSS OF DAMAGE, INCLUDING, WITHOUT LIMITATION, SPECIAL, INCIDENTAL, CONSEQUENTIAL, OR EXEMPLARY DAMAGES. ANY LIABILITY ON THE PART OF ENVIRONMENTAL DATA RESOURCES, INC. IS STRICTLY LIMITED TO A REFUND OF THE AMOUNT PAID FOR THIS REPORT.** Purchaser accepts this Report "AS IS". Any analyses, estimates, ratings, environmental risk levels or risk codes provided in this Report are provided for illustrative purposes only, and are not intended to provide, nor should they be interpreted as providing any facts regarding, or prediction or forecast of, any environmental risk for any property. Only a Phase I Environmental Site Assessment performed by an environmental professional can provide information regarding the environmental risk for any property. Additionally, the information provided in this Report is not to be construed as legal advice.

Copyright 2020 by Environmental Data Resources, Inc. All rights reserved. Reproduction in any media or format, in whole or in part, of any report or map of Environmental Data Resources, Inc., or its affiliates, is prohibited without prior written permission.

EDR and its logos (including Sanborn and Sanborn Map) are trademarks of Environmental Data Resources, Inc. or its affiliates. All other trademarks used herein are the property of their respective owners.

## EXECUTIVE SUMMARY

A search of available environmental records was conducted by Environmental Data Resources, Inc (EDR). The report was designed to assist parties seeking to meet the search requirements of EPA's Standards and Practices for All Appropriate Inquiries (40 CFR Part 312), the ASTM Standard Practice for Environmental Site Assessments (E 1527-13), the ASTM Standard Practice for Environmental Site Assessments for Forestland or Rural Property (E 2247-16), the ASTM Standard Practice for Limited Environmental Due Diligence: Transaction Screen Process (E 1528-14) or custom requirements developed for the evaluation of environmental risk associated with a parcel of real estate.

### TARGET PROPERTY INFORMATION

#### ADDRESS

SEC SENECA BLVD/CANTINA DRIVE  
VICTORVILLE, CA 92392

#### COORDINATES

Latitude (North): 34.5122600 - 34° 30' 44.13"  
Longitude (West): 117.3939050 - 117° 23' 38.05"  
Universal Transverse Mercator: Zone 11  
UTM X (Meters): 463842.6  
UTM Y (Meters): 3818831.0  
Elevation: 3094 ft. above sea level

### USGS TOPOGRAPHIC MAP ASSOCIATED WITH TARGET PROPERTY

Target Property Map: 5619052 ADELANTO, CA  
Version Date: 2012

Northeast Map: 5619088 VICTORVILLE, CA  
Version Date: 2012

Southeast Map: 5620406 HESPERIA, CA  
Version Date: 2012

Southwest Map: 5630603 BALDY MESA, CA  
Version Date: 2012

### AERIAL PHOTOGRAPHY IN THIS REPORT

Portions of Photo from: 20140527  
Source: USDA

MAPPED SITES SUMMARY

Target Property Address:  
 SEC SENECA BLVD/CANTINA DRIVE  
 VICTORVILLE, CA 92392

Click on Map ID to see full detail.

MAP ID	SITE NAME	ADDRESS	DATABASE ACRONYMS	RELATIVE ELEVATION	DIST (ft. & mi.) DIRECTION
<a href="#">A1</a>	DOLLAR TREE #05519	14325 US HIGHWAY 395	CERS HAZ WASTE, San Bern. Co. Permit, CERS	Higher	687, 0.130, WSW
<a href="#">A2</a>	DOLLAR TREE #05519	14325 US HWY 395	RCRA NonGen / NLR	Higher	687, 0.130, WSW
<a href="#">B3</a>	AUTOZONE #3780	14289 US HIGHWAY 395	RCRA NonGen / NLR	Higher	710, 0.134, WSW
<a href="#">B4</a>	AUTOZONE #3780	14289 HIGHWAY 395	CERS HAZ WASTE, San Bern. Co. Permit, CERS	Higher	710, 0.134, WSW
<a href="#">B5</a>	CARL'S JR #39	14292 HWY 395	San Bern. Co. Permit	Higher	892, 0.169, WSW
<a href="#">C6</a>	CHEVRON 373173	14217 HWY 395 AND PA	RCRA-LQG	Higher	930, 0.176, SW
<a href="#">C7</a>	CHEVRON STATION# 373	14217 HIGHWAY 395	UST	Higher	930, 0.176, SW
<a href="#">C8</a>	CHEVRON STATION# 373	14217 HIGHWAY 395	CERS HAZ WASTE, CERS TANKS, San Bern. Co. Permit,...	Higher	930, 0.176, SW
<a href="#">9</a>	DENNY'S RESTAURANT #	14240 HIGHWAY 395	San Bern. Co. Permit	Higher	992, 0.188, WSW
<a href="#">C10</a>	DEL TACO #1000	14200 HWY 395	San Bern. Co. Permit	Higher	1071, 0.203, SW
<a href="#">11</a>	STATER BROS MARKETS	14166 HWY 395	RCRA-LQG	Higher	1219, 0.231, SW
<a href="#">D12</a>	LES SCHWAB TIRE CENT	12314 PALMDALE RD	CERS HAZ WASTE, HAZNET, San Bern. Co. Permit,...	Higher	1308, 0.248, South
<a href="#">D13</a>	LES SCHWAB TIRE CENT	12314 PALMDALE RD	RCRA NonGen / NLR	Higher	1308, 0.248, South
<a href="#">14</a>	20 ACRE SCHOOL SITE	PALMDALE ROAD/TOPAZ	ENVIROSTOR, SCH	Higher	3641, 0.690, SE
<a href="#">15</a>	GUS FRANKLIN JR. ELE	NORTHEAST CORNER DOS	ENVIROSTOR, SCH	Higher	3704, 0.702, South

# EXECUTIVE SUMMARY

## TARGET PROPERTY SEARCH RESULTS

The target property was not listed in any of the databases searched by EDR.

## DATABASES WITH NO MAPPED SITES

No mapped sites were found in EDR's search of available ("reasonably ascertainable ") government records either on the target property or within the search radius around the target property for the following databases:

## STANDARD ENVIRONMENTAL RECORDS

### ***Federal NPL site list***

NPL..... National Priority List  
Proposed NPL..... Proposed National Priority List Sites  
NPL LIENS..... Federal Superfund Liens

### ***Federal Delisted NPL site list***

Delisted NPL..... National Priority List Deletions

### ***Federal CERCLIS list***

FEDERAL FACILITY..... Federal Facility Site Information listing  
SEMS..... Superfund Enterprise Management System

### ***Federal CERCLIS NFRAP site list***

SEMS-ARCHIVE..... Superfund Enterprise Management System Archive

### ***Federal RCRA CORRACTS facilities list***

CORRACTS..... Corrective Action Report

### ***Federal RCRA non-CORRACTS TSD facilities list***

RCRA-TSDF..... RCRA - Treatment, Storage and Disposal

### ***Federal RCRA generators list***

RCRA-SQG..... RCRA - Small Quantity Generators  
RCRA-VSQG..... RCRA - Very Small Quantity Generators (Formerly Conditionally Exempt Small Quantity Generators)

### ***Federal institutional controls / engineering controls registries***

LUCIS..... Land Use Control Information System  
US ENG CONTROLS..... Engineering Controls Sites List



## EXECUTIVE SUMMARY

US INST CONTROLS..... Institutional Controls Sites List

### ***Federal ERNS list***

ERNS..... Emergency Response Notification System

### ***State- and tribal - equivalent NPL***

RESPONSE..... State Response Sites

### ***State and tribal landfill and/or solid waste disposal site lists***

SWF/LF..... Solid Waste Information System

### ***State and tribal leaking storage tank lists***

LUST..... Geotracker's Leaking Underground Fuel Tank Report

INDIAN LUST..... Leaking Underground Storage Tanks on Indian Land

CPS-SLIC..... Statewide SLIC Cases

### ***State and tribal registered storage tank lists***

FEMA UST..... Underground Storage Tank Listing

AST..... Aboveground Petroleum Storage Tank Facilities

INDIAN UST..... Underground Storage Tanks on Indian Land

### ***State and tribal voluntary cleanup sites***

INDIAN VCP..... Voluntary Cleanup Priority Listing

VCP..... Voluntary Cleanup Program Properties

### ***State and tribal Brownfields sites***

BROWNFIELDS..... Considered Brownfields Sites Listing

### **ADDITIONAL ENVIRONMENTAL RECORDS**

#### ***Local Brownfield lists***

US BROWNFIELDS..... A Listing of Brownfields Sites

#### ***Local Lists of Landfill / Solid Waste Disposal Sites***

WMUDS/SWAT..... Waste Management Unit Database

SWRCY..... Recycler Database

HAULERS..... Registered Waste Tire Haulers Listing

INDIAN ODI..... Report on the Status of Open Dumps on Indian Lands

ODI..... Open Dump Inventory

DEBRIS REGION 9..... Torres Martinez Reservation Illegal Dump Site Locations

IHS OPEN DUMPS..... Open Dumps on Indian Land

#### ***Local Lists of Hazardous waste / Contaminated Sites***

US HIST CDL..... Delisted National Clandestine Laboratory Register

## EXECUTIVE SUMMARY

HIST Cal-Sites.....	Historical Calsites Database
SCH.....	School Property Evaluation Program
CDL.....	Clandestine Drug Labs
Toxic Pits.....	Toxic Pits Cleanup Act Sites
US CDL.....	National Clandestine Laboratory Register
PFAS.....	PFAS Contamination Site Location Listing

### **Local Lists of Registered Storage Tanks**

SWEEPS UST.....	SWEEPS UST Listing
HIST UST.....	Hazardous Substance Storage Container Database
CA FID UST.....	Facility Inventory Database

### **Local Land Records**

LIENS.....	Environmental Liens Listing
LIENS 2.....	CERCLA Lien Information
DEED.....	Deed Restriction Listing

### **Records of Emergency Release Reports**

HMIRS.....	Hazardous Materials Information Reporting System
CHMIRS.....	California Hazardous Material Incident Report System
LDS.....	Land Disposal Sites Listing
MCS.....	Military Cleanup Sites Listing
SPILLS 90.....	SPILLS 90 data from FirstSearch

### **Other Ascertainable Records**

FUDS.....	Formerly Used Defense Sites
DOD.....	Department of Defense Sites
SCRD DRYCLEANERS.....	State Coalition for Remediation of Drycleaners Listing
US FIN ASSUR.....	Financial Assurance Information
EPA WATCH LIST.....	EPA WATCH LIST
2020 COR ACTION.....	2020 Corrective Action Program List
TSCA.....	Toxic Substances Control Act
TRIS.....	Toxic Chemical Release Inventory System
SSTS.....	Section 7 Tracking Systems
ROD.....	Records Of Decision
RMP.....	Risk Management Plans
RAATS.....	RCRA Administrative Action Tracking System
PRP.....	Potentially Responsible Parties
PADS.....	PCB Activity Database System
ICIS.....	Integrated Compliance Information System
FTTS.....	FIFRA/ TSCA Tracking System - FIFRA (Federal Insecticide, Fungicide, & Rodenticide Act)/TSCA (Toxic Substances Control Act)
MLTS.....	Material Licensing Tracking System
COAL ASH DOE.....	Steam-Electric Plant Operation Data
COAL ASH EPA.....	Coal Combustion Residues Surface Impoundments List
PCB TRANSFORMER.....	PCB Transformer Registration Database
RADINFO.....	Radiation Information Database
HIST FTTS.....	FIFRA/TSCA Tracking System Administrative Case Listing
DOT OPS.....	Incident and Accident Data
CONSENT.....	Superfund (CERCLA) Consent Decrees
INDIAN RESERV.....	Indian Reservations

## EXECUTIVE SUMMARY

FUSRAP.....	Formerly Utilized Sites Remedial Action Program
UMTRA.....	Uranium Mill Tailings Sites
LEAD SMELTERS.....	Lead Smelter Sites
US AIRS.....	Aerometric Information Retrieval System Facility Subsystem
US MINES.....	Mines Master Index File
ABANDONED MINES.....	Abandoned Mines
FINDS.....	Facility Index System/Facility Registry System
DOCKET HWC.....	Hazardous Waste Compliance Docket Listing
ECHO.....	Enforcement & Compliance History Information
UXO.....	Unexploded Ordnance Sites
FUELS PROGRAM.....	EPA Fuels Program Registered Listing
CA BOND EXP. PLAN.....	Bond Expenditure Plan
Cortese.....	"Cortese" Hazardous Waste & Substances Sites List
CUPA Listings.....	CUPA Resources List
DRYCLEANERS.....	Cleaner Facilities
EML.....	Emissions Inventory Data
ENF.....	Enforcement Action Listing
Financial Assurance.....	Financial Assurance Information Listing
HAZNET.....	Facility and Manifest Data
ICE.....	ICE
HIST CORTESE.....	Hazardous Waste & Substance Site List
HWP.....	EnviroStor Permitted Facilities Listing
HWT.....	Registered Hazardous Waste Transporter Database
MINES.....	Mines Site Location Listing
MWMP.....	Medical Waste Management Program Listing
NPDES.....	NPDES Permits Listing
PEST LIC.....	Pesticide Regulation Licenses Listing
PROC.....	Certified Processors Database
Notify 65.....	Proposition 65 Records
UIC.....	UIC Listing
UIC GEO.....	UIC GEO (GEOTRACKER)
WASTEWATER PITS.....	Oil Wastewater Pits Listing
WDS.....	Waste Discharge System
WIP.....	Well Investigation Program Case List
MILITARY PRIV SITES.....	MILITARY PRIV SITES (GEOTRACKER)
PROJECT.....	PROJECT (GEOTRACKER)
WDR.....	Waste Discharge Requirements Listing
CIWQS.....	California Integrated Water Quality System
CERS.....	CERS
NON-CASE INFO.....	NON-CASE INFO (GEOTRACKER)
OTHER OIL GAS.....	OTHER OIL & GAS (GEOTRACKER)
PROD WATER PONDS.....	PROD WATER PONDS (GEOTRACKER)
SAMPLING POINT.....	SAMPLING POINT (GEOTRACKER)
WELL STIM PROJ.....	Well Stimulation Project (GEOTRACKER)
MINES MRDS.....	Mineral Resources Data System
HWTS.....	Hazardous Waste Tracking System

### **EDR HIGH RISK HISTORICAL RECORDS**

#### ***EDR Exclusive Records***

EDR MGP.....	EDR Proprietary Manufactured Gas Plants
EDR Hist Auto.....	EDR Exclusive Historical Auto Stations
EDR Hist Cleaner.....	EDR Exclusive Historical Cleaners

# EXECUTIVE SUMMARY

## EDR RECOVERED GOVERNMENT ARCHIVES

### ***Exclusive Recovered Govt. Archives***

RGA LF..... Recovered Government Archive Solid Waste Facilities List  
RGA LUST..... Recovered Government Archive Leaking Underground Storage Tank

## SURROUNDING SITES: SEARCH RESULTS

Surrounding sites were identified in the following databases.

Elevations have been determined from the USGS Digital Elevation Model and should be evaluated on a relative (not an absolute) basis. Relative elevation information between sites of close proximity should be field verified. Sites with an elevation equal to or higher than the target property have been differentiated below from sites with an elevation lower than the target property. Page numbers and map identification numbers refer to the EDR Radius Map report where detailed data on individual sites can be reviewed.

Sites listed in ***bold italics*** are in multiple databases.

Unmappable (orphan) sites are not considered in the foregoing analysis.

## STANDARD ENVIRONMENTAL RECORDS

### ***Federal RCRA generators list***

RCRA-LQG: RCRAInfo is EPA's comprehensive information system, providing access to data supporting the Resource Conservation and Recovery Act (RCRA) of 1976 and the Hazardous and Solid Waste Amendments (HSWA) of 1984. The database includes selective information on sites which generate, transport, store, treat and/or dispose of hazardous waste as defined by the Resource Conservation and Recovery Act (RCRA). Large quantity generators (LQGs) generate over 1,000 kilograms (kg) of hazardous waste, or over 1 kg of acutely hazardous waste per month.

A review of the RCRA-LQG list, as provided by EDR, and dated 09/13/2021 has revealed that there are 2 RCRA-LQG sites within approximately 0.25 miles of the target property.

<u>Equal/Higher Elevation</u>	<u>Address</u>	<u>Direction / Distance</u>	<u>Map ID</u>	<u>Page</u>
CHEVRON 373173 EPA ID:: CAR000250233	14217 HWY 395 AND PA	SW 1/8 - 1/4 (0.176 mi.)	C6	20
STATER BROS MARKETS EPA ID:: CAL000340380	14166 HWY 395	SW 1/8 - 1/4 (0.231 mi.)	11	31

### ***State- and tribal - equivalent CERCLIS***

ENVIROSTOR: The Department of Toxic Substances Control's (DTSC's) Site Mitigation and Brownfields Reuse Program's (SMBRP's) EnviroStor database identifies sites that have known contamination or sites for which there may be reasons to investigate further. The database includes the following site types: Federal Superfund sites (National Priorities List (NPL)); State Response, including Military Facilities and State

## EXECUTIVE SUMMARY

Superfund; Voluntary Cleanup; and School sites. EnviroStor provides similar information to the information that was available in CalSites, and provides additional site information, including, but not limited to, identification of formerly-contaminated properties that have been released for reuse, properties where environmental deed restrictions have been recorded to prevent inappropriate land uses, and risk characterization information that is used to assess potential impacts to public health and the environment at contaminated sites.

A review of the ENVIROSTOR list, as provided by EDR, and dated 07/22/2021 has revealed that there are 2 ENVIROSTOR sites within approximately 1 mile of the target property.

<u>Equal/Higher Elevation</u>	<u>Address</u>	<u>Direction / Distance</u>	<u>Map ID</u>	<u>Page</u>
<b>20 ACRE SCHOOL SITE</b> Facility Id: 36650022 Status: No Action Required	<b>PALMDALE ROAD/TOPAZ</b>	<b>SE 1/2 - 1 (0.690 mi.)</b>	<b>14</b>	<b>40</b>
<b>GUS FRANKLIN JR. ELE</b> Facility Id: 60000871 Status: No Action Required	<b>NORTHEAST CORNER DOS</b>	<b>S 1/2 - 1 (0.702 mi.)</b>	<b>15</b>	<b>43</b>

### ***State and tribal registered storage tank lists***

UST: The Underground Storage Tank database contains registered USTs. USTs are regulated under Subtitle I of the Resource Conservation and Recovery Act (RCRA). The data come from the State Water Resources Control Board's Hazardous Substance Storage Container Database.

A review of the UST list, as provided by EDR, has revealed that there is 1 UST site within approximately 0.25 miles of the target property.

<u>Equal/Higher Elevation</u>	<u>Address</u>	<u>Direction / Distance</u>	<u>Map ID</u>	<u>Page</u>
<b>CHEVRON STATION# 373</b> Database: UST, Date of Government Version: 06/03/2021 Facility Id: FA0016236	<b>14217 HIGHWAY 395</b>	<b>SW 1/8 - 1/4 (0.176 mi.)</b>	<b>C7</b>	<b>23</b>

### **ADDITIONAL ENVIRONMENTAL RECORDS**

#### ***Local Lists of Hazardous waste / Contaminated Sites***

CERS HAZ WASTE: List of sites in the California Environmental Protection Agency (CalEPA) Regulated Site Portal which fall under the Hazardous Chemical Management, Hazardous Waste Onsite Treatment, Household Hazardous Waste Collection, Hazardous Waste Generator, and RCRA LQ HW Generator programs.

A review of the CERS HAZ WASTE list, as provided by EDR, and dated 07/15/2021 has revealed that there are 4 CERS HAZ WASTE sites within approximately 0.25 miles of the target property.

<u>Equal/Higher Elevation</u>	<u>Address</u>	<u>Direction / Distance</u>	<u>Map ID</u>	<u>Page</u>
<b>DOLLAR TREE #05519</b>	<b>14325 US HIGHWAY 395</b>	<b>WSW 1/8 - 1/4 (0.130 mi.)</b>	<b>A1</b>	<b>9</b>
<b>AUTOZONE #3780</b>	<b>14289 HIGHWAY 395</b>	<b>WSW 1/8 - 1/4 (0.134 mi.)</b>	<b>B4</b>	<b>17</b>
<b>CHEVRON STATION# 373</b>	<b>14217 HIGHWAY 395</b>	<b>SW 1/8 - 1/4 (0.176 mi.)</b>	<b>C8</b>	<b>23</b>
<b>LES SCHWAB TIRE CENT</b>	<b>12314 PALMDALE RD</b>	<b>S 1/8 - 1/4 (0.248 mi.)</b>	<b>D12</b>	<b>34</b>

## EXECUTIVE SUMMARY

### **Local Lists of Registered Storage Tanks**

CERS TANKS: List of sites in the California Environmental Protection Agency (CalEPA) Regulated Site Portal which fall under the Aboveground Petroleum Storage and Underground Storage Tank regulatory programs.

A review of the CERS TANKS list, as provided by EDR, and dated 07/15/2021 has revealed that there is 1 CERS TANKS site within approximately 0.25 miles of the target property.

<u>Equal/Higher Elevation</u>	<u>Address</u>	<u>Direction / Distance</u>	<u>Map ID</u>	<u>Page</u>
<b>CHEVRON STATION# 373</b>	<b>14217 HIGHWAY 395</b>	<b>SW 1/8 - 1/4 (0.176 mi.)</b>	<b>C8</b>	<b>23</b>

### **Other Ascertainable Records**

RCRA NonGen / NLR: RCRAInfo is EPA's comprehensive information system, providing access to data supporting the Resource Conservation and Recovery Act (RCRA) of 1976 and the Hazardous and Solid Waste Amendments (HSWA) of 1984. The database includes selective information on sites which generate, transport, store, treat and/or dispose of hazardous waste as defined by the Resource Conservation and Recovery Act (RCRA). Non-Generators do not presently generate hazardous waste.

A review of the RCRA NonGen / NLR list, as provided by EDR, and dated 09/13/2021 has revealed that there are 3 RCRA NonGen / NLR sites within approximately 0.25 miles of the target property.

<u>Equal/Higher Elevation</u>	<u>Address</u>	<u>Direction / Distance</u>	<u>Map ID</u>	<u>Page</u>
DOLLAR TREE #05519 EPA ID:: CAL000399946	14325 US HWY 395	WSW 1/8 - 1/4 (0.130 mi.)	A2	12
AUTOZONE #3780 EPA ID:: CAL000395583	14289 US HIGHWAY 395	WSW 1/8 - 1/4 (0.134 mi.)	B3	14
LES SCHWAB TIRE CENT EPA ID:: CAL000434275	12314 PALMDALE RD	S 1/8 - 1/4 (0.248 mi.)	D13	38

San Bern. Co. Permit: San Bernardino County Fire Department Hazardous Materials Division.

A review of the San Bern. Co. Permit list, as provided by EDR, and dated 05/19/2021 has revealed that there are 7 San Bern. Co. Permit sites within approximately 0.25 miles of the target property.

<u>Equal/Higher Elevation</u>	<u>Address</u>	<u>Direction / Distance</u>	<u>Map ID</u>	<u>Page</u>
<b>DOLLAR TREE #05519</b> Facility Status: ACTIVE Facility Status: FEE EXEMPT Facility Id: FA0016295	<b>14325 US HIGHWAY 395</b>	<b>WSW 1/8 - 1/4 (0.130 mi.)</b>	<b>A1</b>	<b>9</b>
<b>AUTOZONE #3780</b> Facility Status: ACTIVE Facility Id: FA0016428	<b>14289 HIGHWAY 395</b>	<b>WSW 1/8 - 1/4 (0.134 mi.)</b>	<b>B4</b>	<b>17</b>
CARL'S JR #39 Facility Status: INACTIVE Facility Id: FA0012471	14292 HWY 395	WSW 1/8 - 1/4 (0.169 mi.)	B5	20
<b>CHEVRON STATION# 373</b> Facility Status: ACTIVE	<b>14217 HIGHWAY 395</b>	<b>SW 1/8 - 1/4 (0.176 mi.)</b>	<b>C8</b>	<b>23</b>

## EXECUTIVE SUMMARY

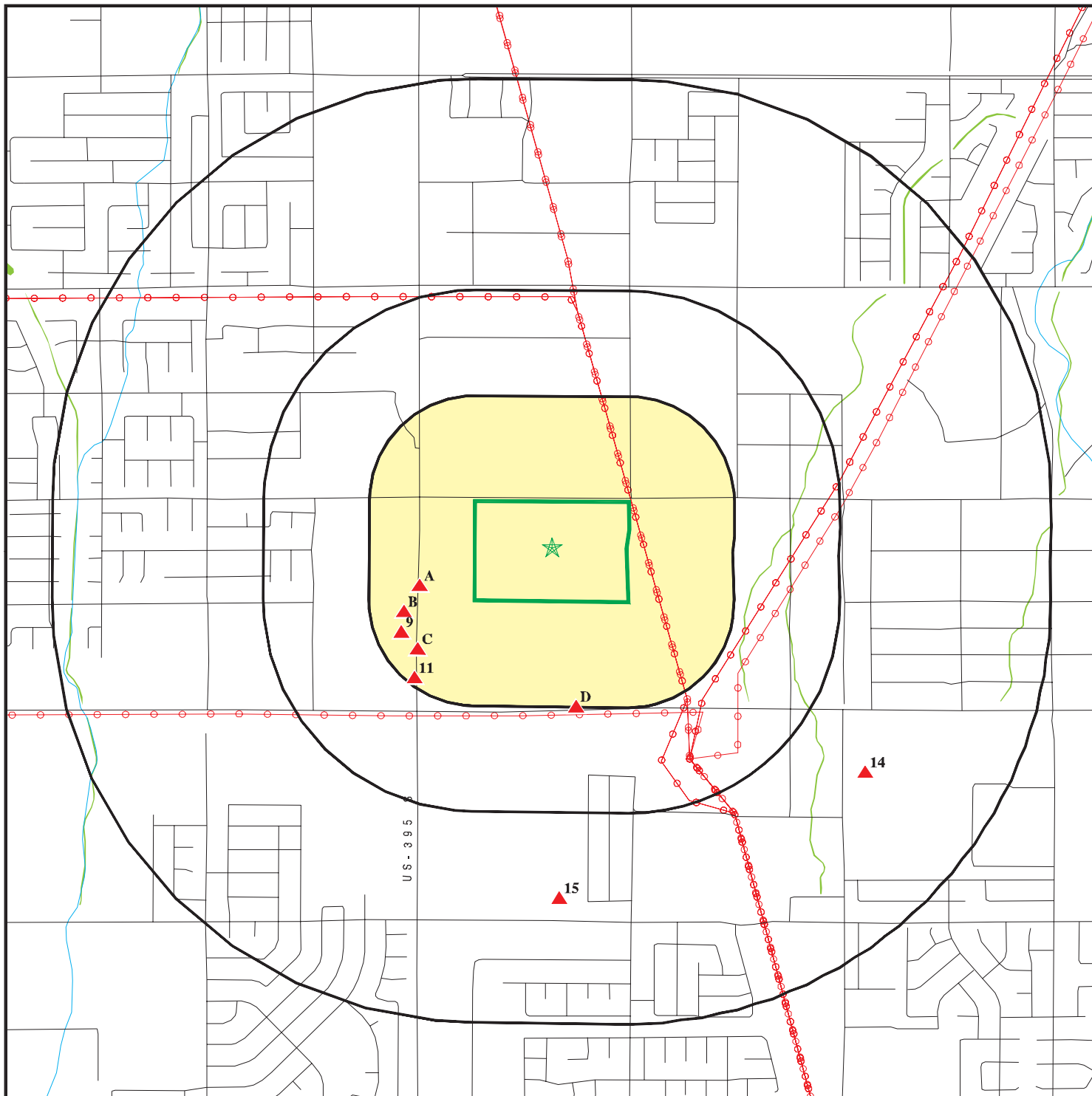
Facility Id: FA0016236				
DENNY'S RESTAURANT #	14240 HIGHWAY 395	WSW 1/8 - 1/4 (0.188 mi.)	9	31
Facility Status: INACTIVE				
Facility Id: FA0012346				
DEL TACO #1000	14200 HWY 395	SW 1/8 - 1/4 (0.203 mi.)	C10	31
Facility Status: INACTIVE				
Facility Id: FA0012558				
<b>LES SCHWAB TIRE CENT</b>	<b>12314 PALMDALE RD</b>	<b>S 1/8 - 1/4 (0.248 mi.)</b>	<b>D12</b>	<b>34</b>
Facility Status: ACTIVE				
Facility Id: FA0018199				

## EXECUTIVE SUMMARY

There were no unmapped sites in this report.



# OVERVIEW MAP - 6716922.2S



Target Property

Sites at elevations higher than or equal to the target property

Sites at elevations lower than the target property

Manufactured Gas Plants

National Priority List Sites

Dept. Defense Sites

Indian Reservations BIA

Power transmission lines

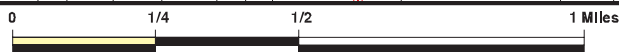
Special Flood Hazard Area (1%)

0.2% Annual Chance Flood Hazard

National Wetland Inventory

State Wetlands

Areas of Concern

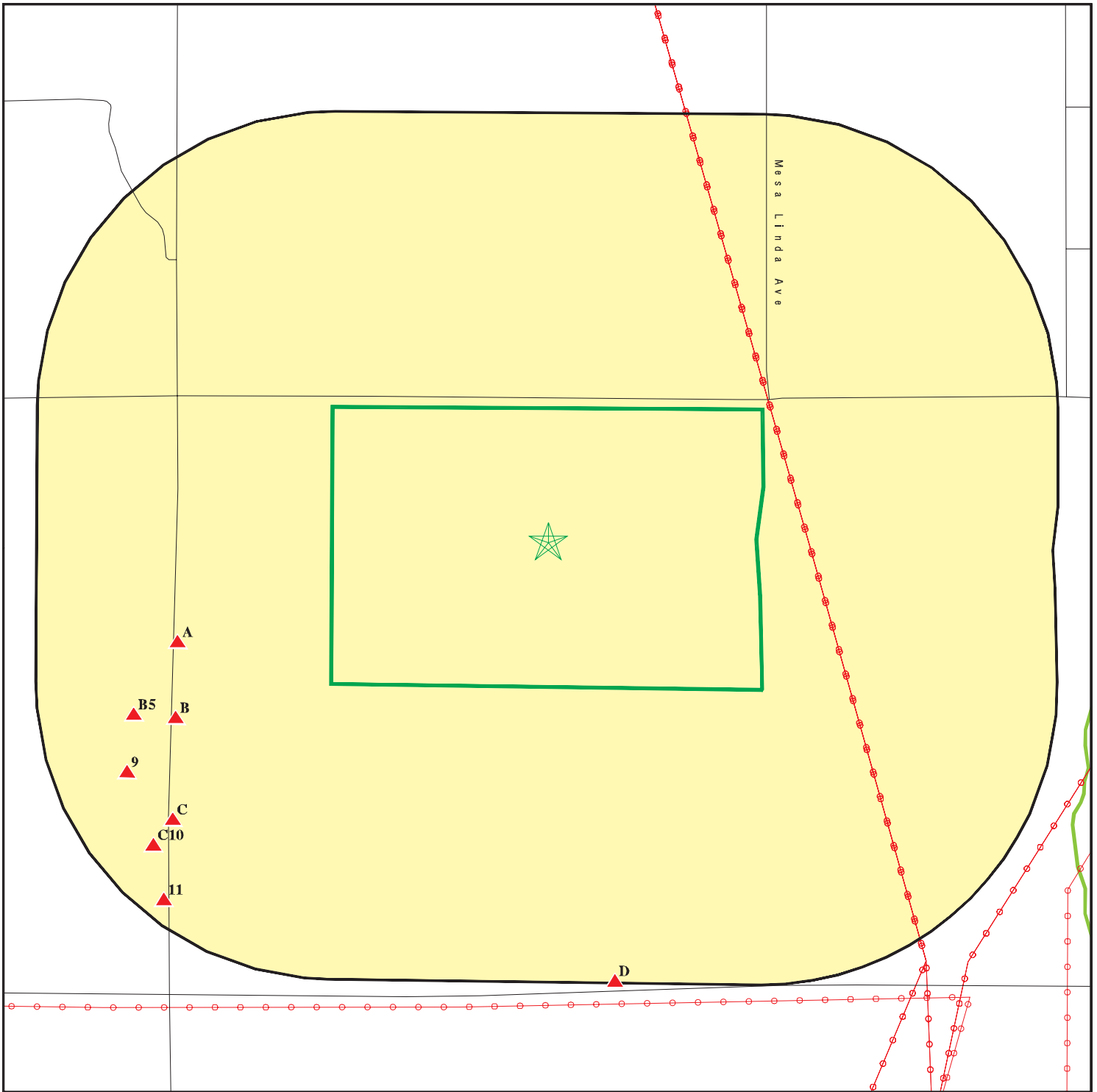









This report includes Interactive Map Layers to display and/or hide map information. The legend includes only those icons for the default map view.

SITE NAME: TM 16681/APN 3103-551-05  
 ADDRESS: SEC Seneca Blvd/Cantina Drive  
 Victorville CA 92392  
 LAT/LONG: 34.51226 / 117.393905








CLIENT: LOR Geotechnical Group, Inc.  
 CONTACT: Kevin Osmun  
 INQUIRY #: 6716922.2S  
 DATE: October 22, 2021 11:06 pm

# DETAIL MAP - 6716922.2S



-  Target Property
-  Sites at elevations higher than or equal to the target property
-  Sites at elevations lower than the target property
-  Manufactured Gas Plants
-  Sensitive Receptors
-  National Priority List Sites
-  Dept. Defense Sites



-  Indian Reservations BIA
-  Power transmission lines
-  Special Flood Hazard Area (1%)
-  0.2% Annual Chance Flood Hazard
-  National Wetland Inventory
-  State Wetlands
-  Areas of Concern



This report includes Interactive Map Layers to display and/or hide map information. The legend includes only those icons for the default map view.

SITE NAME: TM 16681/APN 3103-551-05  
 ADDRESS: SEC Seneca Blvd/Cantina Drive  
 Victorville CA 92392  
 LAT/LONG: 34.51226 / 117.393905

CLIENT: LOR Geotechnical Group, Inc.  
 CONTACT: Kevin Osmun  
 INQUIRY #: 6716922.2s  
 DATE: October 22, 2021 11:08 pm

## MAP FINDINGS SUMMARY

Database	Search Distance (Miles)	Target Property	< 1/8	1/8 - 1/4	1/4 - 1/2	1/2 - 1	> 1	Total Plotted
<b>STANDARD ENVIRONMENTAL RECORDS</b>								
<b><i>Federal NPL site list</i></b>								
NPL	1.000		0	0	0	0	NR	0
Proposed NPL	1.000		0	0	0	0	NR	0
NPL LIENS	1.000		0	0	0	0	NR	0
<b><i>Federal Delisted NPL site list</i></b>								
Delisted NPL	1.000		0	0	0	0	NR	0
<b><i>Federal CERCLIS list</i></b>								
FEDERAL FACILITY	0.500		0	0	0	NR	NR	0
SEMS	0.500		0	0	0	NR	NR	0
<b><i>Federal CERCLIS NFRAP site list</i></b>								
SEMS-ARCHIVE	0.500		0	0	0	NR	NR	0
<b><i>Federal RCRA CORRACTS facilities list</i></b>								
CORRACTS	1.000		0	0	0	0	NR	0
<b><i>Federal RCRA non-CORRACTS TSD facilities list</i></b>								
RCRA-TSDF	0.500		0	0	0	NR	NR	0
<b><i>Federal RCRA generators list</i></b>								
RCRA-LQG	0.250		0	2	NR	NR	NR	2
RCRA-SQG	0.250		0	0	NR	NR	NR	0
RCRA-VSQG	0.250		0	0	NR	NR	NR	0
<b><i>Federal institutional controls / engineering controls registries</i></b>								
LUCIS	0.500		0	0	0	NR	NR	0
US ENG CONTROLS	0.500		0	0	0	NR	NR	0
US INST CONTROLS	0.500		0	0	0	NR	NR	0
<b><i>Federal ERNS list</i></b>								
ERNS	0.001		0	NR	NR	NR	NR	0
<b><i>State- and tribal - equivalent NPL RESPONSE</i></b>								
RESPONSE	1.000		0	0	0	0	NR	0
<b><i>State- and tribal - equivalent CERCLIS ENVIROSTOR</i></b>								
ENVIROSTOR	1.000		0	0	0	2	NR	2
<b><i>State and tribal landfill and/or solid waste disposal site lists</i></b>								
SWF/LF	0.500		0	0	0	NR	NR	0
<b><i>State and tribal leaking storage tank lists</i></b>								
LUST	0.500		0	0	0	NR	NR	0

## MAP FINDINGS SUMMARY

Database	Search Distance (Miles)	Target Property	< 1/8	1/8 - 1/4	1/4 - 1/2	1/2 - 1	> 1	Total Plotted
INDIAN LUST	0.500		0	0	0	NR	NR	0
CPS-SLIC	0.500		0	0	0	NR	NR	0
<b><i>State and tribal registered storage tank lists</i></b>								
FEMA UST	0.250		0	0	NR	NR	NR	0
UST	0.250		0	1	NR	NR	NR	1
AST	0.250		0	0	NR	NR	NR	0
INDIAN UST	0.250		0	0	NR	NR	NR	0
<b><i>State and tribal voluntary cleanup sites</i></b>								
INDIAN VCP	0.500		0	0	0	NR	NR	0
VCP	0.500		0	0	0	NR	NR	0
<b><i>State and tribal Brownfields sites</i></b>								
BROWNFIELDS	0.500		0	0	0	NR	NR	0
<b><u>ADDITIONAL ENVIRONMENTAL RECORDS</u></b>								
<b><i>Local Brownfield lists</i></b>								
US BROWNFIELDS	0.500		0	0	0	NR	NR	0
<b><i>Local Lists of Landfill / Solid Waste Disposal Sites</i></b>								
WMUDS/SWAT	0.500		0	0	0	NR	NR	0
SWRCY	0.500		0	0	0	NR	NR	0
HAULERS	0.001		0	NR	NR	NR	NR	0
INDIAN ODI	0.500		0	0	0	NR	NR	0
ODI	0.500		0	0	0	NR	NR	0
DEBRIS REGION 9	0.500		0	0	0	NR	NR	0
IHS OPEN DUMPS	0.500		0	0	0	NR	NR	0
<b><i>Local Lists of Hazardous waste / Contaminated Sites</i></b>								
US HIST CDL	0.001		0	NR	NR	NR	NR	0
HIST Cal-Sites	1.000		0	0	0	0	NR	0
SCH	0.250		0	0	NR	NR	NR	0
CDL	0.001		0	NR	NR	NR	NR	0
CERS HAZ WASTE	0.250		0	4	NR	NR	NR	4
Toxic Pits	1.000		0	0	0	0	NR	0
US CDL	0.001		0	NR	NR	NR	NR	0
PFAS	0.500		0	0	0	NR	NR	0
<b><i>Local Lists of Registered Storage Tanks</i></b>								
SWEEPS UST	0.250		0	0	NR	NR	NR	0
HIST UST	0.250		0	0	NR	NR	NR	0
CERS TANKS	0.250		0	1	NR	NR	NR	1
CA FID UST	0.250		0	0	NR	NR	NR	0
<b><i>Local Land Records</i></b>								
LIENS	0.001		0	NR	NR	NR	NR	0

## MAP FINDINGS SUMMARY

Database	Search Distance (Miles)	Target Property	< 1/8	1/8 - 1/4	1/4 - 1/2	1/2 - 1	> 1	Total Plotted
LIENS 2	0.001		0	NR	NR	NR	NR	0
DEED	0.500		0	0	0	NR	NR	0
<b>Records of Emergency Release Reports</b>								
HMIRS	0.001		0	NR	NR	NR	NR	0
CHMIRS	0.001		0	NR	NR	NR	NR	0
LDS	0.001		0	NR	NR	NR	NR	0
MCS	0.001		0	NR	NR	NR	NR	0
SPILLS 90	0.001		0	NR	NR	NR	NR	0
<b>Other Ascertainable Records</b>								
RCRA NonGen / NLR	0.250		0	3	NR	NR	NR	3
FUDS	1.000		0	0	0	0	NR	0
DOD	1.000		0	0	0	0	NR	0
SCRD DRYCLEANERS	0.500		0	0	0	NR	NR	0
US FIN ASSUR	0.001		0	NR	NR	NR	NR	0
EPA WATCH LIST	0.001		0	NR	NR	NR	NR	0
2020 COR ACTION	0.250		0	0	NR	NR	NR	0
TSCA	0.001		0	NR	NR	NR	NR	0
TRIS	0.001		0	NR	NR	NR	NR	0
SSTS	0.001		0	NR	NR	NR	NR	0
ROD	1.000		0	0	0	0	NR	0
RMP	0.001		0	NR	NR	NR	NR	0
RAATS	0.001		0	NR	NR	NR	NR	0
PRP	0.001		0	NR	NR	NR	NR	0
PADS	0.001		0	NR	NR	NR	NR	0
ICIS	0.001		0	NR	NR	NR	NR	0
FTTS	0.001		0	NR	NR	NR	NR	0
MLTS	0.001		0	NR	NR	NR	NR	0
COAL ASH DOE	0.001		0	NR	NR	NR	NR	0
COAL ASH EPA	0.500		0	0	0	NR	NR	0
PCB TRANSFORMER	0.001		0	NR	NR	NR	NR	0
RADINFO	0.001		0	NR	NR	NR	NR	0
HIST FTTS	0.001		0	NR	NR	NR	NR	0
DOT OPS	0.001		0	NR	NR	NR	NR	0
CONSENT	1.000		0	0	0	0	NR	0
INDIAN RESERV	1.000		0	0	0	0	NR	0
FUSRAP	1.000		0	0	0	0	NR	0
UMTRA	0.500		0	0	0	NR	NR	0
LEAD SMELTERS	0.001		0	NR	NR	NR	NR	0
US AIRS	0.001		0	NR	NR	NR	NR	0
US MINES	0.250		0	0	NR	NR	NR	0
ABANDONED MINES	0.250		0	0	NR	NR	NR	0
FINDS	0.001		0	NR	NR	NR	NR	0
DOCKET HWC	0.001		0	NR	NR	NR	NR	0
ECHO	0.001		0	NR	NR	NR	NR	0
UXO	1.000		0	0	0	0	NR	0
FUELS PROGRAM	0.250		0	0	NR	NR	NR	0
CA BOND EXP. PLAN	1.000		0	0	0	0	NR	0
Cortese	0.500		0	0	0	NR	NR	0
CUPA Listings	0.250		0	0	NR	NR	NR	0

## MAP FINDINGS SUMMARY

Database	Search Distance (Miles)	Target Property	< 1/8	1/8 - 1/4	1/4 - 1/2	1/2 - 1	> 1	Total Plotted
DRYCLEANERS	0.250		0	0	NR	NR	NR	0
EMI	0.001		0	NR	NR	NR	NR	0
ENF	0.001		0	NR	NR	NR	NR	0
Financial Assurance	0.001		0	NR	NR	NR	NR	0
HAZNET	0.001		0	NR	NR	NR	NR	0
ICE	0.001		0	NR	NR	NR	NR	0
HIST CORTESE	0.500		0	0	0	NR	NR	0
HWP	1.000		0	0	0	0	NR	0
HWT	0.250		0	0	NR	NR	NR	0
MINES	0.250		0	0	NR	NR	NR	0
MWMP	0.250		0	0	NR	NR	NR	0
NPDES	0.001		0	NR	NR	NR	NR	0
San Bern. Co. Permit	0.250		0	7	NR	NR	NR	7
PEST LIC	0.001		0	NR	NR	NR	NR	0
PROC	0.500		0	0	0	NR	NR	0
Notify 65	1.000		0	0	0	0	NR	0
UIC	0.001		0	NR	NR	NR	NR	0
UIC GEO	0.001		0	NR	NR	NR	NR	0
WASTEWATER PITS	0.500		0	0	0	NR	NR	0
WDS	0.001		0	NR	NR	NR	NR	0
WIP	0.250		0	0	NR	NR	NR	0
MILITARY PRIV SITES	0.001		0	NR	NR	NR	NR	0
PROJECT	0.001		0	NR	NR	NR	NR	0
WDR	0.001		0	NR	NR	NR	NR	0
CIWQS	0.001		0	NR	NR	NR	NR	0
CERS	0.001		0	NR	NR	NR	NR	0
NON-CASE INFO	0.001		0	NR	NR	NR	NR	0
OTHER OIL GAS	0.001		0	NR	NR	NR	NR	0
PROD WATER PONDS	0.001		0	NR	NR	NR	NR	0
SAMPLING POINT	0.001		0	NR	NR	NR	NR	0
WELL STIM PROJ	0.001		0	NR	NR	NR	NR	0
MINES MRDS	0.001		0	NR	NR	NR	NR	0
HWTS	TP		NR	NR	NR	NR	NR	0

### EDR HIGH RISK HISTORICAL RECORDS

#### *EDR Exclusive Records*

EDR MGP	1.000		0	0	0	0	NR	0
EDR Hist Auto	0.125		0	NR	NR	NR	NR	0
EDR Hist Cleaner	0.125		0	NR	NR	NR	NR	0

### EDR RECOVERED GOVERNMENT ARCHIVES

#### *Exclusive Recovered Govt. Archives*

RGA LF	0.001		0	NR	NR	NR	NR	0
RGA LUST	0.001		0	NR	NR	NR	NR	0

- Totals -- 0 0 18 0 2 0 20

## MAP FINDINGS SUMMARY

<u>Database</u>	<u>Search Distance (Miles)</u>	<u>Target Property</u>	<u>&lt; 1/8</u>	<u>1/8 - 1/4</u>	<u>1/4 - 1/2</u>	<u>1/2 - 1</u>	<u>&gt; 1</u>	<u>Total Plotted</u>
-----------------	--	----------------------------	-----------------	------------------	------------------	----------------	---------------	--------------------------

NOTES:

TP = Target Property

NR = Not Requested at this Search Distance

Sites may be listed in more than one database

Map ID  
Direction  
Distance  
Elevation

MAP FINDINGS

Site

Database(s)

EDR ID Number  
EPA ID Number

A1  
WSW  
1/8-1/4  
0.130 mi.  
687 ft.

**DOLLAR TREE #05519**  
**14325 US HIGHWAY 395**  
**VICTORVILLE, CA 92394**

**CERS HAZ WASTE**  
**San Bern. Co. Permit**  
**CERS**

**S118406071**  
**N/A**

**Site 1 of 2 in cluster A**

**Relative:**  
**Higher**  
**Actual:**  
**3109 ft.**

**CERS HAZ WASTE:**  
Name: DOLLAR TREE #05519  
Address: 14325 US HIGHWAY 395  
City,State,Zip: VICTORVILLE, CA 92394  
Site ID: 112242  
CERS ID: 10588267  
CERS Description: Hazardous Waste Generator

**San Bern. Co. Permit:**  
Name: DOLLAR TREE #05519  
Address: 14325 US HIGHWAY 395  
City,State,Zip: VICTORVILLE, CA 92394  
Region: SAN BERNARDINO  
Facility ID: FA0016295  
Owner: DOLLAR TREE STORES, INC.  
Permit Number: PT0035087  
Permit Category: CONDITIONALLY EXEMPT SM QTY GENERATOR SPECIAL  
Facility Status: ACTIVE  
Expiration Date: 12/31/2020

Name: DOLLAR TREE #05519  
Address: 14325 US HIGHWAY 395  
City,State,Zip: VICTORVILLE, CA 92394  
Region: SAN BERNARDINO  
Facility ID: FA0016295  
Owner: DOLLAR TREE STORES, INC.  
Permit Number: PT0037607  
Permit Category: HAZMAT HANDLER GENERAL ACT.(NB)  
Facility Status: FEE EXEMPT  
Expiration Date: 12/31/2017

**CERS:**  
Name: DOLLAR TREE #05519  
Address: 14325 US HIGHWAY 395  
City,State,Zip: VICTORVILLE, CA 92394  
Site ID: 112242  
CERS ID: 10588267  
CERS Description: Chemical Storage Facilities

**Violations:**  
Site ID: 112242  
Site Name: Dollar Tree #05519  
Violation Date: 04-19-2019  
Citation: Un-Specified  
Violation Description: Hazardous Waste Generator Program - Administration/Documentation - General Local Ordinance  
Violation Notes: Returned to compliance on 05/21/2019. OBSERVATION: The information provided in CERS is incorrect. The site map indicates the wrong adjacent streets. CORRECTIVE ACTION: update the site map in CERS to indicate the correct adjacent streets.  
Violation Division: San Bernardino County Fire Department  
Violation Program: HW  
Violation Source: CERS



Map ID  
Direction  
Distance  
Elevation

MAP FINDINGS

Site

Database(s)

EDR ID Number  
EPA ID Number

**DOLLAR TREE #05519 (Continued)**

**S118406071**

Evaluation:

Eval General Type: Compliance Evaluation Inspection  
Eval Date: 04-19-2019  
Violations Found: Yes  
Eval Type: Routine done by local agency  
Eval Notes: Not reported  
Eval Division: San Bernardino County Fire Department  
Eval Program: HW  
Eval Source: CERS

Eval General Type: Compliance Evaluation Inspection  
Eval Date: 05-23-2016  
Violations Found: No  
Eval Type: Routine done by local agency  
Eval Notes: dollar tree inspecction  
Eval Division: San Bernardino County Fire Department  
Eval Program: HW  
Eval Source: CERS

Affiliation:

Affiliation Type Desc: Document Preparer  
Entity Name: JOSE FIGUEROA  
Entity Title: Not reported  
Affiliation Address: Not reported  
Affiliation City: Not reported  
Affiliation State: Not reported  
Affiliation Country: Not reported  
Affiliation Zip: Not reported  
Affiliation Phone: Not reported

Affiliation Type Desc: Operator  
Entity Name: Dollar Tree Stores, Inc.  
Entity Title: Not reported  
Affiliation Address: Not reported  
Affiliation City: Not reported  
Affiliation State: Not reported  
Affiliation Country: Not reported  
Affiliation Zip: Not reported  
Affiliation Phone: (757) 321-5000

Affiliation Type Desc: Parent Corporation  
Entity Name: Dollar Tree Stores, Inc.  
Entity Title: Not reported  
Affiliation Address: Not reported  
Affiliation City: Not reported  
Affiliation State: Not reported  
Affiliation Country: Not reported  
Affiliation Zip: Not reported  
Affiliation Phone: Not reported

Affiliation Type Desc: CUPA District  
Entity Name: San Bernardino County Fire  
Entity Title: Not reported  
Affiliation Address: 620 South E Street  
Affiliation City: San Bernardino  
Affiliation State: CA

Map ID  
Direction  
Distance  
Elevation

MAP FINDINGS

Site

Database(s)

EDR ID Number  
EPA ID Number

**DOLLAR TREE #05519 (Continued)**

**S118406071**

Affiliation Country: Not reported  
Affiliation Zip: 92415-0153  
Affiliation Phone: (909) 386-8401

Affiliation Type Desc: Facility Mailing Address  
Entity Name: Mailing Address  
Entity Title: Not reported  
Affiliation Address: 500 Volvo Pkwy  
Affiliation City: Chesapeake  
Affiliation State: VA  
Affiliation Country: Not reported  
Affiliation Zip: 23320  
Affiliation Phone: Not reported

Affiliation Type Desc: Property Owner  
Entity Name: Victorville West 395, LLC c/o Rothbart Development Corp.  
Entity Title: Not reported  
Affiliation Address: 1801 Avenue of the Stars, Suite 920  
Affiliation City: Los Angeles  
Affiliation State: CA  
Affiliation Country: United States  
Affiliation Zip: 90067  
Affiliation Phone: (310) 277-6288

Affiliation Type Desc: Identification Signer  
Entity Name: Jose Figueroa  
Entity Title: EH&S Specialist  
Affiliation Address: Not reported  
Affiliation City: Not reported  
Affiliation State: Not reported  
Affiliation Country: Not reported  
Affiliation Zip: Not reported  
Affiliation Phone: Not reported

Affiliation Type Desc: Legal Owner  
Entity Name: Dollar Tree Stores, Inc.  
Entity Title: Not reported  
Affiliation Address: 500 Volvo Pkwy  
Affiliation City: Chesapeake  
Affiliation State: VA  
Affiliation Country: United States  
Affiliation Zip: 23320  
Affiliation Phone: (757) 321-5000

Affiliation Type Desc: Environmental Contact  
Entity Name: Stephanie Caiati  
Entity Title: Not reported  
Affiliation Address: 500 Volvo Pkwy  
Affiliation City: Chesapeake  
Affiliation State: VA  
Affiliation Country: Not reported  
Affiliation Zip: 23320  
Affiliation Phone: Not reported

Map ID  
 Direction  
 Distance  
 Elevation

MAP FINDINGS

Site

Database(s)

EDR ID Number  
 EPA ID Number

**A2**  
**WSW**  
**1/8-1/4**  
**0.130 mi.**  
**687 ft.**

**DOLLAR TREE #05519**  
**14325 US HWY 395**  
**VICTORVILLE, CA 92394**

**RCRA NonGen / NLR**

**1024846149**  
**CAL000399946**

**Site 2 of 2 in cluster A**

**Relative:**  
**Higher**

RCRA NonGen / NLR:

**Actual:**  
**3109 ft.**

Date Form Received by Agency:	20140822
Handler Name:	DOLLAR TREE #05519
Handler Address:	14325 US HWY 395
Handler City,State,Zip:	VICTORVILLE, CA 92394
EPA ID:	CAL000399946
Contact Name:	ANGELA JONES
Contact Address:	500 VOLVO PKWY
Contact City,State,Zip:	CHESAPEAKE, VA 23320-1604
Contact Telephone:	757-321-5761
Contact Fax:	757-321-5160
Contact Email:	AJONES@DOLLARTREE.COM
Contact Title:	Not reported
EPA Region:	09
Land Type:	Not reported
Federal Waste Generator Description:	Not a generator, verified
Non-Notifier:	Not reported
Biennial Report Cycle:	Not reported
Accessibility:	Not reported
Active Site Indicator:	Handler Activities
State District Owner:	Not reported
State District:	Not reported
Mailing Address:	500 VOLVO PKWY
Mailing City,State,Zip:	CHESAPEAKE, VA 23320-1604
Owner Name:	DOLLAR TREE STORES, INC.
Owner Type:	Other
Operator Name:	ANGELA JONES
Operator Type:	Other
Short-Term Generator Activity:	No
Importer Activity:	No
Mixed Waste Generator:	No
Transporter Activity:	No
Transfer Facility Activity:	No
Recycler Activity with Storage:	No
Small Quantity On-Site Burner Exemption:	No
Smelting Melting and Refining Furnace Exemption:	No
Underground Injection Control:	No
Off-Site Waste Receipt:	No
Universal Waste Indicator:	Yes
Universal Waste Destination Facility:	Yes
Federal Universal Waste:	No
Active Site Fed-Reg Treatment Storage and Disposal Facility:	Not reported
Active Site Converter Treatment storage and Disposal Facility:	Not reported
Active Site State-Reg Treatment Storage and Disposal Facility:	Not reported
Active Site State-Reg Handler:	---
Federal Facility Indicator:	Not reported
Hazardous Secondary Material Indicator:	N
Sub-Part K Indicator:	Not reported
Commercial TSD Indicator:	No
Treatment Storage and Disposal Type:	Not reported
2018 GPRA Permit Baseline:	Not on the Baseline
2018 GPRA Renewals Baseline:	Not on the Baseline
Permit Renewals Workload Universe:	Not reported

Map ID  
 Direction  
 Distance  
 Elevation

MAP FINDINGS

Site

Database(s)

EDR ID Number  
 EPA ID Number

**DOLLAR TREE #05519 (Continued)**

**1024846149**

Permit Workload Universe:	Not reported
Permit Progress Universe:	Not reported
Post-Closure Workload Universe:	Not reported
Closure Workload Universe:	Not reported
202 GPRA Corrective Action Baseline:	No
Corrective Action Workload Universe:	No
Subject to Corrective Action Universe:	No
Non-TSDFs Where RCRA CA has Been Imposed Universe:	No
TSDFs Potentially Subject to CA Under 3004 (u)/(v) Universe:	No
TSDFs Only Subject to CA under Discretionary Auth Universe:	No
Corrective Action Priority Ranking:	No NCAPS ranking
Environmental Control Indicator:	No
Institutional Control Indicator:	No
Human Exposure Controls Indicator:	N/A
Groundwater Controls Indicator:	N/A
Operating TSDF Universe:	Not reported
Full Enforcement Universe:	Not reported
Significant Non-Complier Universe:	No
Unaddressed Significant Non-Complier Universe:	No
Addressed Significant Non-Complier Universe:	No
Significant Non-Complier With a Compliance Schedule Universe:	No
Financial Assurance Required:	Not reported
Handler Date of Last Change:	20180906
Recognized Trader-Importer:	No
Recognized Trader-Exporter:	No
Importer of Spent Lead Acid Batteries:	No
Exporter of Spent Lead Acid Batteries:	No
Recycler Activity Without Storage:	No
Manifest Broker:	No
Sub-Part P Indicator:	No

Handler - Owner Operator:

Owner/Operator Indicator:	Operator
Owner/Operator Name:	ANGELA JONES
Legal Status:	Other
Date Became Current:	Not reported
Date Ended Current:	Not reported
Owner/Operator Address:	500 VOLVO PKWY
Owner/Operator City,State,Zip:	CHESAPEAKE, VA 23320-1604
Owner/Operator Telephone:	757-321-5761
Owner/Operator Telephone Ext:	Not reported
Owner/Operator Fax:	Not reported
Owner/Operator Email:	Not reported

Owner/Operator Indicator:	Owner
Owner/Operator Name:	DOLLAR TREE STORES, INC.
Legal Status:	Other
Date Became Current:	Not reported
Date Ended Current:	Not reported
Owner/Operator Address:	500 VOLVO PKWY
Owner/Operator City,State,Zip:	CHESAPEAKE, VA 23320-1604
Owner/Operator Telephone:	757-321-5000
Owner/Operator Telephone Ext:	Not reported
Owner/Operator Fax:	Not reported
Owner/Operator Email:	Not reported

Map ID  
Direction  
Distance  
Elevation

MAP FINDINGS

Site

Database(s)

EDR ID Number  
EPA ID Number

**DOLLAR TREE #05519 (Continued)**

**1024846149**

Historic Generators:

Receive Date: 20140822  
Handler Name: DOLLAR TREE #05519  
Federal Waste Generator Description: Not a generator, verified  
State District Owner: Not reported  
Large Quantity Handler of Universal Waste: No  
Recognized Trader Importer: No  
Recognized Trader Exporter: No  
Spent Lead Acid Battery Importer: No  
Spent Lead Acid Battery Exporter: No  
Current Record: Yes  
Non Storage Recycler Activity: Not reported  
Electronic Manifest Broker: Not reported

List of NAICS Codes and Descriptions:

NAICS Code: 45299  
NAICS Description: ALL OTHER GENERAL MERCHANDISE STORES

Facility Has Received Notices of Violations:

Violations: No Violations Found

Evaluation Action Summary:

Evaluations: No Evaluations Found

**B3**  
**WSW**  
**1/8-1/4**  
**0.134 mi.**  
**710 ft.**

**AUTOZONE #3780**  
**14289 US HIGHWAY 395**  
**VICTORVILLE, CA 92394**

**RCRA NonGen / NLR**

**1024843773**  
**CAL000395583**

**Site 1 of 3 in cluster B**

**Relative:**  
**Higher**  
**Actual:**  
**3113 ft.**

RCRA NonGen / NLR:  
Date Form Received by Agency: 20140404  
Handler Name: AUTOZONE #3780  
Handler Address: 14289 US HIGHWAY 395  
Handler City,State,Zip: VICTORVILLE, CA 92394-9643  
EPA ID: CAL000395583  
Contact Name: BRYAN BLAIR  
Contact Address: DEPT 8190, 123 SOUTH FRONT STREET  
Contact City,State,Zip: MEMPHIS, TN 38103  
Contact Telephone: 901-495-7217  
Contact Fax: 901-495-8399  
Contact Email: BRYAN.BLAIR@AUTOZONE.COM  
Contact Title: Not reported  
EPA Region: 09  
Land Type: Not reported  
Federal Waste Generator Description: Not a generator, verified  
Non-Notifier: Not reported  
Biennial Report Cycle: Not reported  
Accessibility: Not reported  
Active Site Indicator: Handler Activities  
State District Owner: Not reported  
State District: Not reported  
Mailing Address: DEPT 8190, 123 S FRONT ST  
Mailing City,State,Zip: MEMPHIS, TN 38103-3607  
Owner Name: AUTO ZONE CORPORTATION

Map ID  
Direction  
Distance  
Elevation

MAP FINDINGS

Site

Database(s)

EDR ID Number  
EPA ID Number

**AUTOZONE #3780 (Continued)**

**1024843773**

Owner Type:	Other
Operator Name:	BRYAN BLAIR
Operator Type:	Other
Short-Term Generator Activity:	No
Importer Activity:	No
Mixed Waste Generator:	No
Transporter Activity:	No
Transfer Facility Activity:	No
Recycler Activity with Storage:	No
Small Quantity On-Site Burner Exemption:	No
Smelting Melting and Refining Furnace Exemption:	No
Underground Injection Control:	No
Off-Site Waste Receipt:	No
Universal Waste Indicator:	Yes
Universal Waste Destination Facility:	Yes
Federal Universal Waste:	No
Active Site Fed-Reg Treatment Storage and Disposal Facility:	Not reported
Active Site Converter Treatment storage and Disposal Facility:	Not reported
Active Site State-Reg Treatment Storage and Disposal Facility:	Not reported
Active Site State-Reg Handler:	---
Federal Facility Indicator:	Not reported
Hazardous Secondary Material Indicator:	N
Sub-Part K Indicator:	Not reported
Commercial TSD Indicator:	No
Treatment Storage and Disposal Type:	Not reported
2018 GPRA Permit Baseline:	Not on the Baseline
2018 GPRA Renewals Baseline:	Not on the Baseline
Permit Renewals Workload Universe:	Not reported
Permit Workload Universe:	Not reported
Permit Progress Universe:	Not reported
Post-Closure Workload Universe:	Not reported
Closure Workload Universe:	Not reported
202 GPRA Corrective Action Baseline:	No
Corrective Action Workload Universe:	No
Subject to Corrective Action Universe:	No
Non-TSDs Where RCRA CA has Been Imposed Universe:	No
TSDs Potentially Subject to CA Under 3004 (u)/(v) Universe:	No
TSDs Only Subject to CA under Discretionary Auth Universe:	No
Corrective Action Priority Ranking:	No NCAPS ranking
Environmental Control Indicator:	No
Institutional Control Indicator:	No
Human Exposure Controls Indicator:	N/A
Groundwater Controls Indicator:	N/A
Operating TSD Universe:	Not reported
Full Enforcement Universe:	Not reported
Significant Non-Complier Universe:	No
Unaddressed Significant Non-Complier Universe:	No
Addressed Significant Non-Complier Universe:	No
Significant Non-Complier With a Compliance Schedule Universe:	No
Financial Assurance Required:	Not reported
Handler Date of Last Change:	20180906
Recognized Trader-Importer:	No
Recognized Trader-Exporter:	No
Importer of Spent Lead Acid Batteries:	No
Exporter of Spent Lead Acid Batteries:	No
Recycler Activity Without Storage:	No
Manifest Broker:	No

Map ID  
Direction  
Distance  
Elevation

MAP FINDINGS

Site

Database(s)

EDR ID Number  
EPA ID Number

**AUTOZONE #3780 (Continued)**

**1024843773**

Sub-Part P Indicator: No

Handler - Owner Operator:

Owner/Operator Indicator: Operator  
Owner/Operator Name: BRYAN BLAIR  
Legal Status: Other  
Date Became Current: Not reported  
Date Ended Current: Not reported  
Owner/Operator Address: DEPT 8190, 123 SOUTH FRONT STREET  
Owner/Operator City,State,Zip: MEMPHIS, TN 38103  
Owner/Operator Telephone: 901-495-7217  
Owner/Operator Telephone Ext: Not reported  
Owner/Operator Fax: Not reported  
Owner/Operator Email: Not reported

Owner/Operator Indicator: Owner  
Owner/Operator Name: AUTO ZONE CORPORTATION  
Legal Status: Other  
Date Became Current: Not reported  
Date Ended Current: Not reported  
Owner/Operator Address: 123 S FRONT ST  
Owner/Operator City,State,Zip: MEMPHIS, TN 38103-3607  
Owner/Operator Telephone: 901-495-6500  
Owner/Operator Telephone Ext: Not reported  
Owner/Operator Fax: Not reported  
Owner/Operator Email: Not reported

Historic Generators:

Receive Date: 20140404  
Handler Name: AUTOZONE #3780  
Federal Waste Generator Description: Not a generator, verified  
State District Owner: Not reported  
Large Quantity Handler of Universal Waste: No  
Recognized Trader Importer: No  
Recognized Trader Exporter: No  
Spent Lead Acid Battery Importer: No  
Spent Lead Acid Battery Exporter: No  
Current Record: Yes  
Non Storage Recycler Activity: Not reported  
Electronic Manifest Broker: Not reported

List of NAICS Codes and Descriptions:

NAICS Code: 45299  
NAICS Description: ALL OTHER GENERAL MERCHANDISE STORES

Facility Has Received Notices of Violations:

Violations: No Violations Found

Evaluation Action Summary:

Evaluations: No Evaluations Found

Map ID  
Direction  
Distance  
Elevation

MAP FINDINGS

Site

Database(s)

EDR ID Number  
EPA ID Number

**B4**  
**WSW**  
**1/8-1/4**  
**0.134 mi.**  
**710 ft.**

**AUTOZONE #3780**  
**14289 HIGHWAY 395**  
**VICTORVILLE, CA 92392**

**Site 2 of 3 in cluster B**

**CERS HAZ WASTE**  
**San Bern. Co. Permit**  
**CERS**

**S118406136**  
**N/A**

**Relative:**  
**Higher**  
**Actual:**  
**3113 ft.**

**CERS HAZ WASTE:**  
Name: AUTOZONE #3780  
Address: 14289 HIGHWAY 395  
City,State,Zip: VICTORVILLE, CA 92392  
Site ID: 386953  
CERS ID: 10501627  
CERS Description: Hazardous Waste Generator

San Bern. Co. Permit:  
Name: AUTOZONE #3780  
Address: 14289 HIGHWAY 395  
City,State,Zip: VICTORVILLE, CA 92392  
Region: SAN BERNARDINO  
Facility ID: FA0016428  
Owner: AutoZone Stores Inc  
Permit Number: PT0035415  
Permit Category: CONDITIONALLY EXEMPT SM QTY GENERATOR  
Facility Status: ACTIVE  
Expiration Date: 05/31/2022

Name: AUTOZONE #3780  
Address: 14289 HIGHWAY 395  
City,State,Zip: VICTORVILLE, CA 92392  
Region: SAN BERNARDINO  
Facility ID: FA0016428  
Owner: AutoZone Stores Inc  
Permit Number: PT0035414  
Permit Category: HAZARDOUS MATERIALS 1-3 CHEMICALS  
Facility Status: ACTIVE  
Expiration Date: 05/31/2022

**CERS:**  
Name: AUTOZONE #3780  
Address: 14289 HIGHWAY 395  
City,State,Zip: VICTORVILLE, CA 92392  
Site ID: 386953  
CERS ID: 10501627  
CERS Description: Chemical Storage Facilities

**Evaluation:**  
Eval General Type: Compliance Evaluation Inspection  
Eval Date: 04-19-2018  
Violations Found: No  
Eval Type: Routine done by local agency  
Eval Notes: Not reported  
Eval Division: San Bernardino County Fire Department  
Eval Program: HW  
Eval Source: CERS

Eval General Type: Compliance Evaluation Inspection  
Eval Date: 12-08-2020  
Violations Found: No  
Eval Type: Routine done by local agency



Map ID  
Direction  
Distance  
Elevation

MAP FINDINGS

Site

Database(s)

EDR ID Number  
EPA ID Number

**AUTOZONE #3780 (Continued)**

**S118406136**

Eval Notes: Not reported  
Eval Division: San Bernardino County Fire Department  
Eval Program: HMRRP  
Eval Source: CERS

Eval General Type: Compliance Evaluation Inspection  
Eval Date: 04-19-2018  
Violations Found: No  
Eval Type: Routine done by local agency  
Eval Notes: Not reported  
Eval Division: San Bernardino County Fire Department  
Eval Program: HMRRP  
Eval Source: CERS

Eval General Type: Compliance Evaluation Inspection  
Eval Date: 12-08-2020  
Violations Found: No  
Eval Type: Routine done by local agency  
Eval Notes: Not reported  
Eval Division: San Bernardino County Fire Department  
Eval Program: HW  
Eval Source: CERS

Coordinates:  
Site ID: 386953  
Facility Name: AutoZone #3780  
Env Int Type Code: HMBP  
Program ID: 10501627  
Coord Name: Not reported  
Ref Point Type Desc: Center of a facility or station.  
Latitude: 34.509820  
Longitude: -117.399470

Affiliation:  
Affiliation Type Desc: Identification Signer  
Entity Name: Deborah Williams  
Entity Title: Environmental Coordinator  
Affiliation Address: Not reported  
Affiliation City: Not reported  
Affiliation State: Not reported  
Affiliation Country: Not reported  
Affiliation Zip: Not reported  
Affiliation Phone: Not reported

Affiliation Type Desc: CUPA District  
Entity Name: San Bernardino County Fire  
Entity Title: Not reported  
Affiliation Address: 620 South E Street  
Affiliation City: San Bernardino  
Affiliation State: CA  
Affiliation Country: Not reported  
Affiliation Zip: 92415-0153  
Affiliation Phone: (909) 386-8401

Affiliation Type Desc: Document Preparer  
Entity Name: Deborah Williams

Map ID  
Direction  
Distance  
Elevation

MAP FINDINGS

Site

Database(s)

EDR ID Number  
EPA ID Number

**AUTOZONE #3780 (Continued)**

**S118406136**

Entity Title:	Not reported
Affiliation Address:	Not reported
Affiliation City:	Not reported
Affiliation State:	Not reported
Affiliation Country:	Not reported
Affiliation Zip:	Not reported
Affiliation Phone:	Not reported
Affiliation Type Desc:	Operator
Entity Name:	Autozone
Entity Title:	Not reported
Affiliation Address:	Not reported
Affiliation City:	Not reported
Affiliation State:	Not reported
Affiliation Country:	Not reported
Affiliation Zip:	Not reported
Affiliation Phone:	(702) 645-0204
Affiliation Type Desc:	Property Owner
Entity Name:	AUTOZONE INC
Entity Title:	Not reported
Affiliation Address:	DEPT 8700, P.O. Box 2198
Affiliation City:	MEMPHIS
Affiliation State:	TN
Affiliation Country:	United States
Affiliation Zip:	38101
Affiliation Phone:	(901) 495-6500
Affiliation Type Desc:	Environmental Contact
Entity Name:	Andrew Beaven
Entity Title:	Not reported
Affiliation Address:	Dept 8190, 123 South Front Street
Affiliation City:	Memphis
Affiliation State:	TN
Affiliation Country:	Not reported
Affiliation Zip:	38103
Affiliation Phone:	Not reported
Affiliation Type Desc:	Facility Mailing Address
Entity Name:	Mailing Address
Entity Title:	Not reported
Affiliation Address:	Dept 8190, 123 South Front Street
Affiliation City:	Memphis
Affiliation State:	TN
Affiliation Country:	Not reported
Affiliation Zip:	38103
Affiliation Phone:	Not reported
Affiliation Type Desc:	Legal Owner
Entity Name:	AutoZone Stores Inc
Entity Title:	Not reported
Affiliation Address:	123 South Front Street
Affiliation City:	Memphis
Affiliation State:	TN
Affiliation Country:	United States
Affiliation Zip:	38103
Affiliation Phone:	(901) 495-6500

Map ID  
 Direction  
 Distance  
 Elevation

MAP FINDINGS

Site

Database(s)

EDR ID Number  
 EPA ID Number

**AUTOZONE #3780 (Continued)**

**S118406136**

Affiliation Type Desc:	Parent Corporation
Entity Name:	Auto Zone
Entity Title:	Not reported
Affiliation Address:	Not reported
Affiliation City:	Not reported
Affiliation State:	Not reported
Affiliation Country:	Not reported
Affiliation Zip:	Not reported
Affiliation Phone:	Not reported

**B5**  
**WSW**  
**1/8-1/4**  
**0.169 mi.**  
**892 ft.**

**CARL'S JR #39**  
**14292 HWY 395**  
**ADELANTO, CA 92301**

**San Bern. Co. Permit**

**S109598476**  
**N/A**

**Site 3 of 3 in cluster B**

**Relative:**  
**Higher**  
**Actual:**  
**3114 ft.**

San Bern. Co. Permit:  
 Name: CARL'S JR #39  
 Address: 14292 HWY 395  
 City,State,Zip: ADELANTO, CA 92301  
 Region: SAN BERNARDINO  
 Facility ID: FA0012471  
 Owner: CKE RESTAURANTS INC  
 Permit Number: PT0021832  
 Permit Category: BULK CO2 AT RETAIL FOOD FACILITIES  
 Facility Status: INACTIVE  
 Expiration Date: 05/31/2010

**C6**  
**SW**  
**1/8-1/4**  
**0.176 mi.**  
**930 ft.**

**CHEVRON 373173**  
**14217 HWY 395 AND PALMDALE RD**  
**VICTORVILLE, CA 92394**

**RCRA-LQG**

**1016955264**  
**CAR000250233**

**Site 1 of 4 in cluster C**

**Relative:**  
**Higher**  
**Actual:**  
**3120 ft.**

RCRA-LQG:  
 Date Form Received by Agency: 20141007  
 Handler Name: CHEVRON 373173  
 Handler Address: 14217 HWY 395 AND PALMDALE RD  
 Handler City,State,Zip: VICTORVILLE, CA 92394  
 EPA ID: CAR000250233  
 Contact Name: YVONNE WOLF  
 Contact Address: PO BOX 6004  
 Contact City,State,Zip: SAN RAMON, CA 94583  
 Contact Telephone: 877-386-6044  
 Contact Fax: 866-849-4435  
 Contact Email: NAWTDESK@CHEVRON.COM  
 Contact Title: WASTE TECH  
 EPA Region: 09  
 Land Type: Private  
 Federal Waste Generator Description: Large Quantity Generator  
 Non-Notifier: Not reported  
 Biennial Report Cycle: Not reported  
 Accessibility: Not reported  
 Active Site Indicator: Handler Activities  
 State District Owner: Not reported

Map ID  
 Direction  
 Distance  
 Elevation

MAP FINDINGS

Site

Database(s)

EDR ID Number  
 EPA ID Number

**CHEVRON 373173 (Continued)**

**1016955264**

State District:	Not reported
Mailing Address:	PO BOX 6004
Mailing City, State, Zip:	SAN RAMON, CA 94583
Owner Name:	CHEVRON USA
Owner Type:	Private
Operator Name:	YVONNE WOLF
Operator Type:	Private
Short-Term Generator Activity:	No
Importer Activity:	No
Mixed Waste Generator:	No
Transporter Activity:	No
Transfer Facility Activity:	No
Recycler Activity with Storage:	No
Small Quantity On-Site Burner Exemption:	No
Smelting Melting and Refining Furnace Exemption:	No
Underground Injection Control:	No
Off-Site Waste Receipt:	No
Universal Waste Indicator:	No
Universal Waste Destination Facility:	No
Federal Universal Waste:	No
Active Site Fed-Reg Treatment Storage and Disposal Facility:	Not reported
Active Site Converter Treatment storage and Disposal Facility:	Not reported
Active Site State-Reg Treatment Storage and Disposal Facility:	Not reported
Active Site State-Reg Handler:	---
Federal Facility Indicator:	Not reported
Hazardous Secondary Material Indicator:	N
Sub-Part K Indicator:	Not reported
Commercial TSD Indicator:	No
Treatment Storage and Disposal Type:	Not reported
2018 GPRA Permit Baseline:	Not on the Baseline
2018 GPRA Renewals Baseline:	Not on the Baseline
Permit Renewals Workload Universe:	Not reported
Permit Workload Universe:	Not reported
Permit Progress Universe:	Not reported
Post-Closure Workload Universe:	Not reported
Closure Workload Universe:	Not reported
202 GPRA Corrective Action Baseline:	No
Corrective Action Workload Universe:	No
Subject to Corrective Action Universe:	No
Non-TSDFs Where RCRA CA has Been Imposed Universe:	No
TSDFs Potentially Subject to CA Under 3004 (u)/(v) Universe:	No
TSDFs Only Subject to CA under Discretionary Auth Universe:	No
Corrective Action Priority Ranking:	No NCAPS ranking
Environmental Control Indicator:	No
Institutional Control Indicator:	No
Human Exposure Controls Indicator:	N/A
Groundwater Controls Indicator:	N/A
Operating TSDF Universe:	Not reported
Full Enforcement Universe:	Not reported
Significant Non-Complier Universe:	No
Unaddressed Significant Non-Complier Universe:	No
Addressed Significant Non-Complier Universe:	No
Significant Non-Complier With a Compliance Schedule Universe:	No
Financial Assurance Required:	Not reported
Handler Date of Last Change:	20141021
Recognized Trader-Importer:	No
Recognized Trader-Exporter:	No

Map ID  
Direction  
Distance  
Elevation

MAP FINDINGS

Site

Database(s)

EDR ID Number  
EPA ID Number

**CHEVRON 373173 (Continued)**

**1016955264**

Importer of Spent Lead Acid Batteries: No  
Exporter of Spent Lead Acid Batteries: No  
Recycler Activity Without Storage: No  
Manifest Broker: No  
Sub-Part P Indicator: No

Hazardous Waste Summary:

Waste Code: D001  
Waste Description: IGNITABLE WASTE

Waste Code: D018  
Waste Description: BENZENE

Handler - Owner Operator:

Owner/Operator Indicator: Operator  
Owner/Operator Name: YVONNE WOLF  
Legal Status: Private  
Date Became Current: 20131113  
Date Ended Current: Not reported  
Owner/Operator Address: Not reported  
Owner/Operator City,State,Zip: Not reported  
Owner/Operator Telephone: Not reported  
Owner/Operator Telephone Ext: Not reported  
Owner/Operator Fax: Not reported  
Owner/Operator Email: Not reported

Owner/Operator Indicator: Owner  
Owner/Operator Name: CHEVRON USA  
Legal Status: Private  
Date Became Current: 20131113  
Date Ended Current: Not reported  
Owner/Operator Address: PO BOX 6004  
Owner/Operator City,State,Zip: SAN RAMON, CA 94583  
Owner/Operator Telephone: 877-386-6044  
Owner/Operator Telephone Ext: Not reported  
Owner/Operator Fax: Not reported  
Owner/Operator Email: Not reported

Historic Generators:

Receive Date: 20141007  
Handler Name: CHEVRON 373173  
Federal Waste Generator Description: Large Quantity Generator  
State District Owner: Not reported  
Large Quantity Handler of Universal Waste: No  
Recognized Trader Importer: No  
Recognized Trader Exporter: No  
Spent Lead Acid Battery Importer: No  
Spent Lead Acid Battery Exporter: No  
Current Record: Yes  
Non Storage Recycler Activity: Not reported  
Electronic Manifest Broker: Not reported

List of NAICS Codes and Descriptions:

NAICS Code: 56291

Map ID  
Direction  
Distance  
Elevation

MAP FINDINGS

Site

Database(s)

EDR ID Number  
EPA ID Number

**CHEVRON 373173 (Continued)**

**1016955264**

NAICS Description: REMEDIATION SERVICES

Facility Has Received Notices of Violations:

Violations: No Violations Found

Evaluation Action Summary:

Evaluations: No Evaluations Found

**C7**  
**SW**  
**1/8-1/4**  
**0.176 mi.**  
**930 ft.**

**CHEVRON STATION# 373173/2019**  
**14217 HIGHWAY 395**  
**VICTORVILLE, CA 92394**  
**Site 2 of 4 in cluster C**

**UST U004264208**  
**N/A**

**Relative:**  
**Higher**  
**Actual:**  
**3120 ft.**

UST:  
Name: CHEVRON STATION# 373173/2019  
Address: 14217 HIGHWAY 395  
City,State,Zip: VICTORVILLE, CA 92394  
Facility ID: FA0016236  
Permitting Agency: San Bernardino County Fire Department  
Latitude: 34.56439  
Longitude: -117.33636

**C8**  
**SW**  
**1/8-1/4**  
**0.176 mi.**  
**930 ft.**

**CHEVRON STATION# 373173/2019**  
**14217 HIGHWAY 395**  
**VICTORVILLE, CA 92394**  
**Site 3 of 4 in cluster C**

**CERS HAZ WASTE S118406039**  
**CERS TANKS N/A**  
**San Bern. Co. Permit**  
**CERS**

**Relative:**  
**Higher**  
**Actual:**  
**3120 ft.**

CERS HAZ WASTE:  
Name: CHEVRON STATION# 373173/2019  
Address: 14217 HIGHWAY 395  
City,State,Zip: VICTORVILLE, CA 92394  
Site ID: 18463  
CERS ID: 10594819  
CERS Description: Hazardous Waste Generator

CERS TANKS:

Name: CHEVRON STATION# 373173/2019  
Address: 14217 HIGHWAY 395  
City,State,Zip: VICTORVILLE, CA 92394  
Site ID: 18463  
CERS ID: 10594819  
CERS Description: Underground Storage Tank

San Bern. Co. Permit:

Name: CHEVRON STATION# 373173/2019  
Address: 14217 HIGHWAY 395  
City,State,Zip: VICTORVILLE, CA 92394  
Region: SAN BERNARDINO  
Facility ID: FA0016236  
Owner: CHEVRON PRODUCTS COMPANY (A DIVISION OF CHEVRON U.S.A. INC.)  
Permit Number: PT0035024

Map ID  
Direction  
Distance  
Elevation

MAP FINDINGS

Site

Database(s)

EDR ID Number  
EPA ID Number

**CHEVRON STATION# 373173/2019 (Continued)**

**S118406039**

Permit Category: REGULAR UST ANNUAL INSPECTION (PER TANK)  
Facility Status: ACTIVE  
Expiration Date: 10/31/2021

Name: CHEVRON STATION# 373173/2019  
Address: 14217 HIGHWAY 395  
City,State,Zip: VICTORVILLE, CA 92394  
Region: SAN BERNARDINO  
Facility ID: FA0016236  
Owner: CHEVRON PRODUCTS COMPANY (A DIVISION OF CHEVRON U.S.A. INC.)  
Permit Number: PT0035025  
Permit Category: REGULAR UST ANNUAL INSPECTION (PER TANK)  
Facility Status: ACTIVE  
Expiration Date: 10/31/2021

Name: CHEVRON STATION# 373173/2019  
Address: 14217 HIGHWAY 395  
City,State,Zip: VICTORVILLE, CA 92394  
Region: SAN BERNARDINO  
Facility ID: FA0016236  
Owner: CHEVRON PRODUCTS COMPANY (A DIVISION OF CHEVRON U.S.A. INC.)  
Permit Number: PT0035026  
Permit Category: REGULAR UST ANNUAL INSPECTION (PER TANK)  
Facility Status: ACTIVE  
Expiration Date: 10/31/2021

Name: CHEVRON STATION# 373173/2019  
Address: 14217 HIGHWAY 395  
City,State,Zip: VICTORVILLE, CA 92394  
Region: SAN BERNARDINO  
Facility ID: FA0016236  
Owner: CHEVRON PRODUCTS COMPANY (A DIVISION OF CHEVRON U.S.A. INC.)  
Permit Number: PT0035402  
Permit Category: HAZMAT HANDLER, UST ONLY - PER YEAR  
Facility Status: ACTIVE  
Expiration Date: 10/31/2021

Name: CHEVRON STATION# 373173/2019  
Address: 14217 HIGHWAY 395  
City,State,Zip: VICTORVILLE, CA 92394  
Region: SAN BERNARDINO  
Facility ID: FA0016236  
Owner: CHEVRON PRODUCTS COMPANY (A DIVISION OF CHEVRON U.S.A. INC.)  
Permit Number: PT0035403  
Permit Category: WASTE INCIDENTAL UST OPERATION ONLY -PER YEAR  
Facility Status: ACTIVE  
Expiration Date: 10/31/2021

**CERS:**

Name: CHEVRON STATION# 373173/2019  
Address: 14217 HIGHWAY 395  
City,State,Zip: VICTORVILLE, CA 92394  
Site ID: 18463  
CERS ID: 10594819  
CERS Description: Chemical Storage Facilities

Violations:

Map ID  
Direction  
Distance  
Elevation

MAP FINDINGS

Site

Database(s)

EDR ID Number  
EPA ID Number

**CHEVRON STATION# 373173/2019 (Continued)**

**S118406039**

Site ID: 18463  
Site Name: CHEVRON STATION# 373173/2019  
Violation Date: 09-14-2020  
Citation: 23 CCR 16 2641(j) - California Code of Regulations, Title 23, Chapter 16, Section(s) 2641(j)  
Violation Description: Failure of the leak detection equipment to be installed, calibrated, operated, and/or maintained properly.  
Violation Notes: Returned to compliance on 10/05/2020. OBSERVATION: - Diesel product line vac float was unable to detect high liquid during testing. CORRECTIVE ACTION: Repair or replace faulty diesel product line float vac and certify. It was unable to detect high liquid during testing. Submit work order and certification as proof of compliance to this department by 10/14/2020.  
Violation Division: San Bernardino County Fire Department  
Violation Program: UST  
Violation Source: CERS

Site ID: 18463  
Site Name: CHEVRON STATION# 373173/2019  
Violation Date: 09-19-2018  
Citation: HSC 6.7 25291(b) - California Health and Safety Code, Chapter 6.7, Section(s) 25291(b)  
Violation Description: Failure of the UST system to be designed and constructed with a monitoring system capable of detecting the entry of the hazardous substance into the secondary containment.  
Violation Notes: Returned to compliance on 01/08/2019. OBSERVATION: Sensor S17 - Diesel STP (Annular) was not pulling vacuum at the time of inspection and therefore was not certified during the annual monitoring certification. Contractors were on site during the inspection trying to address the issue, but the issue could not be addressed at the time of inspection. CORRECTIVE ACTION: Submit a work plan showing that the issue was addressed along with the Certificate of Compliance. This sensor will have to be certified as part of the annual monitoring certification.  
Violation Division: San Bernardino County Fire Department  
Violation Program: UST  
Violation Source: CERS

Evaluation:  
Eval General Type: Compliance Evaluation Inspection  
Eval Date: 09-12-2019  
Violations Found: No  
Eval Type: Routine done by local agency  
Eval Notes: UST MONITORING CERTIFICATION  
Eval Division: San Bernardino County Fire Department  
Eval Program: UST  
Eval Source: CERS

Eval General Type: Compliance Evaluation Inspection  
Eval Date: 09-29-2016  
Violations Found: No  
Eval Type: Routine done by local agency  
Eval Notes: HAZMAT INSPECTION UST ONLY  
Eval Division: San Bernardino County Fire Department  
Eval Program: HMRRP  
Eval Source: CERS



Map ID  
Direction  
Distance  
Elevation

MAP FINDINGS

Site

Database(s)

EDR ID Number  
EPA ID Number

**CHEVRON STATION# 373173/2019 (Continued)**

**S118406039**

Eval General Type: Compliance Evaluation Inspection  
Eval Date: 10-22-2014  
Violations Found: No  
Eval Type: Routine done by local agency  
Eval Notes: Cers approved  
Eval Division: Victorville City Fire Department  
Eval Program: HMRRP  
Eval Source: CERS

Eval General Type: Compliance Evaluation Inspection  
Eval Date: 10-22-2014  
Violations Found: No  
Eval Type: Routine done by local agency  
Eval Notes: New station final insp  
Eval Division: Victorville City Fire Department  
Eval Program: UST  
Eval Source: CERS

Eval General Type: Other/Unknown  
Eval Date: 06-21-2018  
Violations Found: No  
Eval Type: Other, not routine, done by local agency  
Eval Notes: Not reported  
Eval Division: San Bernardino County Fire Department  
Eval Program: UST  
Eval Source: CERS

Eval General Type: Compliance Evaluation Inspection  
Eval Date: 09-14-2020  
Violations Found: No  
Eval Type: Routine done by local agency  
Eval Notes: See CO1 for inspection narrative.  
Eval Division: San Bernardino County Fire Department  
Eval Program: HMRRP  
Eval Source: CERS

Eval General Type: Compliance Evaluation Inspection  
Eval Date: 09-14-2020  
Violations Found: No  
Eval Type: Routine done by local agency  
Eval Notes: See CO1 for inspection narrative.  
Eval Division: San Bernardino County Fire Department  
Eval Program: HW  
Eval Source: CERS

Eval General Type: Compliance Evaluation Inspection  
Eval Date: 09-19-2018  
Violations Found: Yes  
Eval Type: Routine done by local agency  
Eval Notes: ANNUAL UST INSPECTION DURING MONITORING CERT  
Eval Division: San Bernardino County Fire Department  
Eval Program: UST  
Eval Source: CERS

Eval General Type: Compliance Evaluation Inspection  
Eval Date: 09-26-2017  
Violations Found: No

Map ID  
Direction  
Distance  
Elevation

MAP FINDINGS

Site

Database(s)

EDR ID Number  
EPA ID Number

**CHEVRON STATION# 373173/2019 (Continued)**

**S118406039**

Eval Type: Routine done by local agency  
Eval Notes: INSPECTION\_HAZARDOUS MATERIALS\_ANNUAL MONITORING CERT AT CHEVRON  
373173 IN VICTORVILLE.  
Eval Division: San Bernardino County Fire Department  
Eval Program: HMRRP  
Eval Source: CERS

Eval General Type: Compliance Evaluation Inspection  
Eval Date: 09-12-2019  
Violations Found: No  
Eval Type: Routine done by local agency  
Eval Notes: UST INSPECTION  
Eval Division: San Bernardino County Fire Department  
Eval Program: HMRRP  
Eval Source: CERS

Eval General Type: Other/Unknown  
Eval Date: 09-12-2019  
Violations Found: No  
Eval Type: Other, not routine, done by local agency  
Eval Notes: UST OVERFILL INSPECTION  
Eval Division: San Bernardino County Fire Department  
Eval Program: UST  
Eval Source: CERS

Eval General Type: Compliance Evaluation Inspection  
Eval Date: 09-14-2020  
Violations Found: Yes  
Eval Type: Routine done by local agency  
Eval Notes: Annual UST inspection with monitoring certification  
Eval Division: San Bernardino County Fire Department  
Eval Program: UST  
Eval Source: CERS

Eval General Type: Compliance Evaluation Inspection  
Eval Date: 09-26-2017  
Violations Found: No  
Eval Type: Routine done by local agency  
Eval Notes: INSPECTION ANNUAL UST MONITORING CERT AT CHEVRON 373173 IN  
VICTORVILLE.  
Eval Division: San Bernardino County Fire Department  
Eval Program: UST  
Eval Source: CERS

Eval General Type: Compliance Evaluation Inspection  
Eval Date: 09-29-2016  
Violations Found: No  
Eval Type: Routine done by local agency  
Eval Notes: ANNUAL UST INSPECTION AND CERS REVIEW  
Eval Division: San Bernardino County Fire Department  
Eval Program: UST  
Eval Source: CERS

Eval General Type: Compliance Evaluation Inspection  
Eval Date: 09-12-2019  
Violations Found: No  
Eval Type: Routine done by local agency

Map ID  
Direction  
Distance  
Elevation

MAP FINDINGS

Site

Database(s)

EDR ID Number  
EPA ID Number

**CHEVRON STATION# 373173/2019 (Continued)**

**S118406039**

Eval Notes: UST WASTE INSPECTION  
Eval Division: San Bernardino County Fire Department  
Eval Program: HW  
Eval Source: CERS

Eval General Type: Compliance Evaluation Inspection  
Eval Date: 09-26-2017  
Violations Found: No  
Eval Type: Routine done by local agency  
Eval Notes: INSPECTION\_WASTE\_ANNUAL MONITORING CERTIFICATION AT CHEVORN 373173 IN VICTORVILLE.

Eval Division: San Bernardino County Fire Department  
Eval Program: HW  
Eval Source: CERS

Eval General Type: Compliance Evaluation Inspection  
Eval Date: 10-22-2014  
Violations Found: No  
Eval Type: Routine done by local agency  
Eval Notes: New Station final tank insp  
Eval Division: Victorville City Fire Department  
Eval Program: HW  
Eval Source: CERS

Eval General Type: Other/Unknown  
Eval Date: 11-17-2015  
Violations Found: No  
Eval Type: Other, not routine, done by local agency  
Eval Notes: UST REINSPECTION  
Eval Division: San Bernardino County Fire Department  
Eval Program: UST  
Eval Source: CERS

**Affiliation:**

Affiliation Type Desc: CUPA District  
Entity Name: San Bernardino County Fire  
Entity Title: Not reported  
Affiliation Address: 620 South E Street  
Affiliation City: San Bernardino  
Affiliation State: CA  
Affiliation Country: Not reported  
Affiliation Zip: 92415-0153  
Affiliation Phone: (909) 386-8401

Affiliation Type Desc: Facility Mailing Address  
Entity Name: Mailing Address  
Entity Title: Not reported  
Affiliation Address: P.O. BOX 6004, ATTN: PERMIT DESK  
Affiliation City: SAN RAMON  
Affiliation State: CA  
Affiliation Country: Not reported  
Affiliation Zip: 94583  
Affiliation Phone: Not reported

Affiliation Type Desc: UST Property Owner Name  
Entity Name: VICTORVILLE WEST 395 LLC C/O ROTHBART DEVELOPMENT, ATTN: STAN ROTHBART  
Entity Title: Not reported

Map ID  
Direction  
Distance  
Elevation

MAP FINDINGS

Site

Database(s)

EDR ID Number  
EPA ID Number

**CHEVRON STATION# 373173/2019 (Continued)**

**S118406039**

Affiliation Address: 1801 AVENUE OF THE STARS, SUITE 920  
Affiliation City: LOS ANGELES  
Affiliation State: CA  
Affiliation Country: United States  
Affiliation Zip: 90067  
Affiliation Phone: (310) 277-6288

Affiliation Type Desc: UST Tank Owner  
Entity Name: CHEVRON PRODUCTS COMPANY (A DIVISION OF CHEVRON U.S.A. INC.)  
Entity Title: Not reported  
Affiliation Address: P.O. BOX 6004, ATTN: PERMIT DESK  
Affiliation City: SAN RAMON  
Affiliation State: CA  
Affiliation Country: United States  
Affiliation Zip: 94583  
Affiliation Phone: (925) 842-9002

Affiliation Type Desc: UST Permit Applicant  
Entity Name: CHARLES BITTLE - 10/5/2015  
Entity Title: RETAIL HES  
Affiliation Address: Not reported  
Affiliation City: Not reported  
Affiliation State: Not reported  
Affiliation Country: Not reported  
Affiliation Zip: Not reported  
Affiliation Phone: (925) 842-9002

Affiliation Type Desc: Environmental Contact  
Entity Name: CHEVRON PRODUCTS COMPANY (A DIVISION OF CHEVRON U.S.A. INC.)  
Entity Title: Not reported  
Affiliation Address: P.O. BOX 6004, ATTN: PERMIT DESK  
Affiliation City: SAN RAMON  
Affiliation State: CA  
Affiliation Country: Not reported  
Affiliation Zip: 94583  
Affiliation Phone: Not reported

Affiliation Type Desc: Legal Owner  
Entity Name: CHEVRON PRODUCTS COMPANY (A DIVISION OF CHEVRON U.S.A. INC.)  
Entity Title: Not reported  
Affiliation Address: P.O. BOX 6004, ATTN: PERMIT DESK  
Affiliation City: SAN RAMON  
Affiliation State: CA  
Affiliation Country: United States  
Affiliation Zip: 94583  
Affiliation Phone: (925) 842-9002

Affiliation Type Desc: Parent Corporation  
Entity Name: CHEVRON PRODUCTS COMPANY (A DIVISION OF CHEVRON U.S.A. INC.)  
Entity Title: Not reported  
Affiliation Address: Not reported  
Affiliation City: Not reported  
Affiliation State: Not reported  
Affiliation Country: Not reported  
Affiliation Zip: Not reported  
Affiliation Phone: Not reported

Map ID  
Direction  
Distance  
Elevation

MAP FINDINGS

Site

Database(s)

EDR ID Number  
EPA ID Number

**CHEVRON STATION# 373173/2019 (Continued)**

**S118406039**

Affiliation Type Desc: Document Preparer  
Entity Name: Pedro R Carranza  
Entity Title: Not reported  
Affiliation Address: Not reported  
Affiliation City: Not reported  
Affiliation State: Not reported  
Affiliation Country: Not reported  
Affiliation Zip: Not reported  
Affiliation Phone: Not reported

Affiliation Type Desc: Identification Signer  
Entity Name: Pedro R Carranza  
Entity Title: RETAIL HES SPECIALIST  
Affiliation Address: Not reported  
Affiliation City: Not reported  
Affiliation State: Not reported  
Affiliation Country: Not reported  
Affiliation Zip: Not reported  
Affiliation Phone: Not reported

Affiliation Type Desc: Operator  
Entity Name: CHEVRON PRODUCTS COMPANY (A DIVISION OF CHEVRON U.S.A. INC.)  
Entity Title: Not reported  
Affiliation Address: Not reported  
Affiliation City: Not reported  
Affiliation State: Not reported  
Affiliation Country: Not reported  
Affiliation Zip: Not reported  
Affiliation Phone: (760) 951-2021

Affiliation Type Desc: Property Owner  
Entity Name: VICTORVILLE WEST 395 LLC C/O ROTHBART DEVELOPMENT, ATTN: STAN ROTHBART  
Entity Title: Not reported  
Affiliation Address: 1801 AVENUE OF THE STARS, SUITE 920  
Affiliation City: LOS ANGELES  
Affiliation State: CA  
Affiliation Country: United States  
Affiliation Zip: 90067  
Affiliation Phone: (310) 277-6288

Affiliation Type Desc: UST Tank Operator  
Entity Name: CHEVRON PRODUCTS COMPANY (A DIVISION OF CHEVRON U.S.A. INC.)  
Entity Title: Not reported  
Affiliation Address: P.O. BOX 6004, ATTN: PERMIT DESK  
Affiliation City: SAN RAMON  
Affiliation State: CA  
Affiliation Country: United States  
Affiliation Zip: 94583  
Affiliation Phone: (925) 842-9002

MAP FINDINGS

Map ID Direction Distance Elevation Site Database(s) EDR ID Number EPA ID Number

**9** **DENNY'S RESTAURANT #7840** **San Bern. Co. Permit** **S109598567**  
**WSW** **14240 HIGHWAY 395** **N/A**  
**1/8-1/4** **ADELANTO, CA 92301**  
**0.188 mi.**  
**992 ft.**

**Relative:** San Bern. Co. Permit:  
**Higher** Name: DENNY'S RESTAURANT #7840  
Address: 14240 HIGHWAY 395  
**Actual:** City,State,Zip: ADELANTO, CA 92301  
**3117 ft.** Region: SAN BERNARDINO  
Facility ID: FA0012346  
Owner: DENNY'S RESTAURANT #7840  
Permit Number: PT0021642  
Permit Category: BULK CO2 AT RETAIL FOOD FACILITIES  
Facility Status: INACTIVE  
Expiration Date: 05/31/2010

**C10** **DEL TACO #1000** **San Bern. Co. Permit** **S109849281**  
**SW** **14200 HWY 395** **N/A**  
**1/8-1/4** **ADELANTO, CA 92301**  
**0.203 mi.**  
**1071 ft.** **Site 4 of 4 in cluster C**

**Relative:** San Bern. Co. Permit:  
**Higher** Name: DEL TACO #1000  
Address: 14200 HWY 395  
**Actual:** City,State,Zip: ADELANTO, CA 92301  
**3122 ft.** Region: SAN BERNARDINO  
Facility ID: FA0012558  
Owner: DEL TACO INC  
Permit Number: PT0021959  
Permit Category: BULK CO2 AT RETAIL FOOD FACILITIES  
Facility Status: INACTIVE  
Expiration Date: 05/31/2010

**11** **STATER BROS MARKETS #176 ADELANTO** **RCRA-LQG** **1016954530**  
**SW** **14166 HWY 395** **CAL000340380**  
**1/8-1/4** **ADELANTO, CA 92301**  
**0.231 mi.**  
**1219 ft.**

**Relative:** RCRA-LQG:  
**Higher** Date Form Received by Agency: 20140301  
**Actual:** Handler Name: STATER BROS MARKETS #176 ADELANTO  
**3125 ft.** Handler Address: 14166 HWY 395  
Handler City,State,Zip: ADELANTO, CA 92301  
EPA ID: CAL000340380  
Contact Name: CHERYL L SKALICKY  
Contact Address: PO BOX 150  
Contact City,State,Zip: SAN BERNARDINO, CA 92402  
Contact Telephone: 909-733-5288  
Contact Fax: 909-733-4288  
Contact Email: CHERYL.SKALICKY@STATERBROS.COM  
Contact Title: FINANCIAL SPECIALIST  
EPA Region: 09  
Land Type: Private  
Federal Waste Generator Description: Large Quantity Generator

Map ID  
 Direction  
 Distance  
 Elevation

MAP FINDINGS

Site

Database(s)

EDR ID Number  
 EPA ID Number

**STATER BROS MARKETS #176 ADELANTO (Continued)**

**1016954530**

Non-Notifier:	Not reported
Biennial Report Cycle:	2013
Accessibility:	Not reported
Active Site Indicator:	Handler Activities
State District Owner:	Not reported
State District:	Not reported
Mailing Address:	PO BOX 150
Mailing City,State,Zip:	SAN BERNARDINO, CA 92402
Owner Name:	STATER BROS MARKETS
Owner Type:	Private
Operator Name:	STATER BROS. MARKETS
Operator Type:	Private
Short-Term Generator Activity:	No
Importer Activity:	No
Mixed Waste Generator:	No
Transporter Activity:	No
Transfer Facility Activity:	No
Recycler Activity with Storage:	No
Small Quantity On-Site Burner Exemption:	No
Smelting Melting and Refining Furnace Exemption:	No
Underground Injection Control:	No
Off-Site Waste Receipt:	No
Universal Waste Indicator:	No
Universal Waste Destination Facility:	No
Federal Universal Waste:	No
Active Site Fed-Reg Treatment Storage and Disposal Facility:	Not reported
Active Site Converter Treatment storage and Disposal Facility:	Not reported
Active Site State-Reg Treatment Storage and Disposal Facility:	Not reported
Active Site State-Reg Handler:	---
Federal Facility Indicator:	Not reported
Hazardous Secondary Material Indicator:	N
Sub-Part K Indicator:	Not reported
Commercial TSD Indicator:	No
Treatment Storage and Disposal Type:	Not reported
2018 GPRA Permit Baseline:	Not on the Baseline
2018 GPRA Renewals Baseline:	Not on the Baseline
Permit Renewals Workload Universe:	Not reported
Permit Workload Universe:	Not reported
Permit Progress Universe:	Not reported
Post-Closure Workload Universe:	Not reported
Closure Workload Universe:	Not reported
202 GPRA Corrective Action Baseline:	No
Corrective Action Workload Universe:	No
Subject to Corrective Action Universe:	No
Non-TSDFs Where RCRA CA has Been Imposed Universe:	No
TSDFs Potentially Subject to CA Under 3004 (u)/(v) Universe:	No
TSDFs Only Subject to CA under Discretionary Auth Universe:	No
Corrective Action Priority Ranking:	No NCAPS ranking
Environmental Control Indicator:	No
Institutional Control Indicator:	No
Human Exposure Controls Indicator:	N/A
Groundwater Controls Indicator:	N/A
Operating TSDF Universe:	Not reported
Full Enforcement Universe:	Not reported
Significant Non-Complier Universe:	No
Unaddressed Significant Non-Complier Universe:	No
Addressed Significant Non-Complier Universe:	No

Map ID  
Direction  
Distance  
Elevation

MAP FINDINGS

Site

Database(s)

EDR ID Number  
EPA ID Number

**STATER BROS MARKETS #176 ADELANTO (Continued)**

**1016954530**

Significant Non-Complier With a Compliance Schedule Universe: No  
Financial Assurance Required: Not reported  
Handler Date of Last Change: 20141120  
Recognized Trader-Importer: No  
Recognized Trader-Exporter: No  
Importer of Spent Lead Acid Batteries: No  
Exporter of Spent Lead Acid Batteries: No  
Recycler Activity Without Storage: No  
Manifest Broker: No  
Sub-Part P Indicator: No

Biennial: List of Years

Year: 2013

[Click Here for Biennial Reporting System Data:](#)

Hazardous Waste Summary:

Waste Code: P001  
Waste Description: 2H-1-BENZOPYRAN-2-ONE, 4-HYDROXY-3-(3-OXO-1-PHENYLBUTYL)-, & SALTS, WHEN PRESENT AT CONCENTRATIONS GREATER THAN 0.3% (OR) WARFARIN, & SALTS, WHEN PRESENT AT CONCENTRATIONS GREATER THAN 0.3%

Handler - Owner Operator:

Owner/Operator Indicator: Owner  
Owner/Operator Name: STATER BROS MARKETS  
Legal Status: Private  
Date Became Current: 20051214  
Date Ended Current: Not reported  
Owner/Operator Address: 301 S TIPPECANOE AVE  
Owner/Operator City,State,Zip: SAN BERNARDINO, CA 92408  
Owner/Operator Telephone: 909-733-5000  
Owner/Operator Telephone Ext: Not reported  
Owner/Operator Fax: Not reported  
Owner/Operator Email: Not reported

Owner/Operator Indicator: Operator  
Owner/Operator Name: STATER BROS. MARKETS  
Legal Status: Private  
Date Became Current: 20051214  
Date Ended Current: Not reported  
Owner/Operator Address: Not reported  
Owner/Operator City,State,Zip: Not reported  
Owner/Operator Telephone: Not reported  
Owner/Operator Telephone Ext: Not reported  
Owner/Operator Fax: Not reported  
Owner/Operator Email: Not reported

Historic Generators:

Receive Date: 20140301  
Handler Name: STATER BROS MARKETS #176 ADELANTO  
Federal Waste Generator Description: Large Quantity Generator  
State District Owner: Not reported  
Large Quantity Handler of Universal Waste: No  
Recognized Trader Importer: No  
Recognized Trader Exporter: No



Map ID  
 Direction  
 Distance  
 Elevation

MAP FINDINGS

Site

Database(s)

EDR ID Number  
 EPA ID Number

**STATER BROS MARKETS #176 ADELANTO (Continued)**

**1016954530**

Spent Lead Acid Battery Importer: No  
 Spent Lead Acid Battery Exporter: No  
 Current Record: Yes  
 Non Storage Recycler Activity: Not reported  
 Electronic Manifest Broker: Not reported

List of NAICS Codes and Descriptions:

NAICS Code: 44511  
 NAICS Description: SUPERMARKETS AND OTHER GROCERY (EXCEPT CONVENIENCE) STORES

Facility Has Received Notices of Violations:

Violations: No Violations Found

Evaluation Action Summary:

Evaluations: No Evaluations Found

**D12**  
**South**  
**1/8-1/4**  
**0.248 mi.**  
**1308 ft.**

**LES SCHWAB TIRE CENTER #582**  
**12314 PALMDALE RD**  
**VICTORVILLE, CA 92393**  
**Site 1 of 2 in cluster D**

**CERS HAZ WASTE**  
**HAZNET**  
**San Bern. Co. Permit**  
**CERS**  
**HWTS**

**S123521018**  
**N/A**

**Relative:**  
**Higher**  
**Actual:**  
**3119 ft.**

CERS HAZ WASTE:  
 Name: LES SCHWAB TIRE CENTER #582  
 Address: 12314 PALMDALE RD  
 City,State,Zip: VICTORVILLE, CA 92392  
 Site ID: 436076  
 CERS ID: 10759996  
 CERS Description: Hazardous Waste Generator

HAZNET:

Name: LES SCHWAB TIRE CENTER #582  
 Address: 12314 PALMDALE RD  
 Address 2: Not reported  
 City,State,Zip: VICTORVILLE, CA 97708  
 Contact: SCOTT KNUTZ  
 Telephone: 5414165514  
 Mailing Name: Not reported  
 Mailing Address: PO BOX 5350  
  
 Year: 2019  
 Gepaid: CAL000434275  
 TSD EPA ID: NED981723513  
 CA Waste Code: 343 - Unspecified organic liquid mixture  
 Disposal Method: H141 - Storage, Bulking, And/Or Transfer Off Site--No Treatment/Reovery (H010-H129) Or (H131-H135)  
 Tons: 0.02500  
  
 Year: 2019  
 Gepaid: CAL000434275  
 TSD EPA ID: CAD044429835  
 CA Waste Code: 181 - Other inorganic solid waste  
 Disposal Method: H141 - Storage, Bulking, And/Or Transfer Off Site--No Treatment/Reovery (H010-H129) Or (H131-H135)  
 Tons: 0.01000

Map ID  
Direction  
Distance  
Elevation

MAP FINDINGS

Site

Database(s)

EDR ID Number  
EPA ID Number

**LES SCHWAB TIRE CENTER #582 (Continued)**

**S123521018**

Year: 2018  
Gepaid: CAL000434275  
TSD EPA ID: NED981723513  
CA Waste Code: 343 - Unspecified organic liquid mixture  
Disposal Method: H141 - Storage, Bulking, And/Or Transfer Off Site--No Treatment/Reovery (H010-H129) Or (H131-H135)  
Tons: 0.05000

San Bern. Co. Permit:

Name: LES SCHWAB TIRE CENTER #582  
Address: 12314 PALMDALE RD  
City,State,Zip: VICTORVILLE, CA 92392  
Region: SAN BERNARDINO  
Facility ID: FA0018199  
Owner: Les Schwab Tire Centers of Central CA, Inc.  
Permit Number: PT0039334  
Permit Category: HAZARDOUS MATERIALS 4-10 CHEMICALS  
Facility Status: ACTIVE  
Expiration Date: 08/31/2021

Name: LES SCHWAB TIRE CENTER #582  
Address: 12314 PALMDALE RD  
City,State,Zip: VICTORVILLE, CA 92392  
Region: SAN BERNARDINO  
Facility ID: FA0018199  
Owner: Les Schwab Tire Centers of Central CA, Inc.  
Permit Number: PT0040103  
Permit Category: SMALL QUANTITY GENERATOR  
Facility Status: ACTIVE  
Expiration Date: 08/31/2021

CERS:

Name: LES SCHWAB TIRE CENTER #582  
Address: 12314 PALMDALE RD  
City,State,Zip: VICTORVILLE, CA 92392  
Site ID: 436076  
CERS ID: 10759996  
CERS Description: Chemical Storage Facilities

Coordinates:

Site ID: 436076  
Facility Name: Les Schwab Tire Center #582  
Env Int Type Code: HWG  
Program ID: 10759996  
Coord Name: Not reported  
Ref Point Type Desc: Center of a facility or station.  
Latitude: 34.506740  
Longitude: -117.394410

Affiliation:

Affiliation Type Desc: Document Preparer  
Entity Name: Darren McClain  
Entity Title: Not reported  
Affiliation Address: Not reported  
Affiliation City: Not reported

Map ID  
Direction  
Distance  
Elevation

MAP FINDINGS

Site

Database(s)

EDR ID Number  
EPA ID Number

**LES SCHWAB TIRE CENTER #582 (Continued)**

**S123521018**

Affiliation State: Not reported  
Affiliation Country: Not reported  
Affiliation Zip: Not reported  
Affiliation Phone: Not reported

Affiliation Type Desc: Parent Corporation  
Entity Name: Les Schwab Tire Center #582  
Entity Title: Not reported  
Affiliation Address: Not reported  
Affiliation City: Not reported  
Affiliation State: Not reported  
Affiliation Country: Not reported  
Affiliation Zip: Not reported  
Affiliation Phone: Not reported

Affiliation Type Desc: Operator  
Entity Name: Darell Schwartz  
Entity Title: Not reported  
Affiliation Address: Not reported  
Affiliation City: Not reported  
Affiliation State: Not reported  
Affiliation Country: Not reported  
Affiliation Zip: Not reported  
Affiliation Phone: (530) 615-1906

Affiliation Type Desc: Environmental Contact  
Entity Name: Darren McClain  
Entity Title: Not reported  
Affiliation Address: 9095 Fairway Drive  
Affiliation City: Roseville  
Affiliation State: CA  
Affiliation Country: Not reported  
Affiliation Zip: 95678  
Affiliation Phone: Not reported

Affiliation Type Desc: Identification Signer  
Entity Name: Darren McClain  
Entity Title: CA Field Safety Coordinator  
Affiliation Address: Not reported  
Affiliation City: Not reported  
Affiliation State: Not reported  
Affiliation Country: Not reported  
Affiliation Zip: Not reported  
Affiliation Phone: Not reported

Affiliation Type Desc: CUPA District  
Entity Name: San Bernardino County Fire  
Entity Title: Not reported  
Affiliation Address: 620 South E Street  
Affiliation City: San Bernardino  
Affiliation State: CA  
Affiliation Country: Not reported  
Affiliation Zip: 92415-0153  
Affiliation Phone: (909) 386-8401

Affiliation Type Desc: Facility Mailing Address  
Entity Name: Mailing Address

Map ID  
Direction  
Distance  
Elevation

MAP FINDINGS

Site

Database(s)

EDR ID Number  
EPA ID Number

**LES SCHWAB TIRE CENTER #582 (Continued)**

**S123521018**

Entity Title: Not reported  
Affiliation Address: PO Box 5350  
Affiliation City: Roseville  
Affiliation State: OR  
Affiliation Country: Not reported  
Affiliation Zip: 97708  
Affiliation Phone: Not reported

Affiliation Type Desc: Legal Owner  
Entity Name: Les Schwab Tire Centers of Central CA, Inc.  
Entity Title: Not reported  
Affiliation Address: PO Box 5350  
Affiliation City: Bend  
Affiliation State: OR  
Affiliation Country: United States  
Affiliation Zip: 97708  
Affiliation Phone: (916) 534-0841

**HWTS:**

Name: LES SCHWAB TIRE CENTER #582  
Address: 12314 PALMDALE RD  
Address 2: Not reported  
City,State,Zip: VICTORVILLE, CA 92393  
EPA ID: CAL000434275  
Inactive Date: Not reported  
Create Date: 03/15/2018  
Last Act Date: 08/07/2020  
Mailing Name: Not reported  
Mailing Address: PO BOX 5350  
Mailing Address 2: Not reported  
Mailing City,State,Zip: BEND, OR 97708  
Owner Name: LES SCHWAB TIRE CENTERS OF CENTRAL  
Owner Address: PO BOX 5350  
Owner Address 2: Not reported  
Owner City,State,Zip: BEND, OR 97708  
Contact Name: SCOTT KNUTZ  
Contact Address: PO BOX 5350  
Contact Address 2: Not reported  
City,State,Zip: BEND, OR 977085350

**NAICS:**

EPA ID: CAL000434275  
Create Date: 2018-03-15 12:29:08.963  
NAICS Code: 452319  
NAICS Description: All Other General Merchandise Stores  
Issued EPA ID Date: 2018-03-15 12:29:08.96300  
Inactive Date: Not reported  
Facility Name: LES SCHWAB TIRE CENTER #582  
Facility Address: 12314 PALMDALE RD  
Facility Address 2: Not reported  
Facility City: VICTORVILLE  
Facility County: Not reported  
Facility State: CA  
Facility Zip: 92393

Map ID  
Direction  
Distance  
Elevation

MAP FINDINGS

Site

Database(s)

EDR ID Number  
EPA ID Number

D13  
South  
1/8-1/4  
0.248 mi.  
1308 ft.

LES SCHWAB TIRE CENTER #582  
12314 PALMDALE RD  
VICTORVILLE, CA 92393

RCRA NonGen / NLR

1024865699  
CAL000434275

Site 2 of 2 in cluster D

Relative:  
Higher

RCRA NonGen / NLR:

Actual:  
3119 ft.

Date Form Received by Agency: 20180315  
Handler Name: LES SCHWAB TIRE CENTER #582  
Handler Address: 12314 PALMDALE RD  
Handler City,State,Zip: VICTORVILLE, CA 92393  
EPA ID: CAL000434275  
Contact Name: DARREN MCCLAIN  
Contact Address: 9095 FAIRWAY DR  
Contact City,State,Zip: ROSEVILLE, CA 95678  
Contact Telephone: 916-534-0841  
Contact Fax: 541-416-5367  
Contact Email: DARREN.MCCLAIN@LESSCHWAB.COM  
Contact Title: Not reported  
EPA Region: 09  
Land Type: Not reported  
Federal Waste Generator Description: Not a generator, verified  
Non-Notifier: Not reported  
Biennial Report Cycle: Not reported  
Accessibility: Not reported  
Active Site Indicator: Handler Activities  
State District Owner: Not reported  
State District: Not reported  
Mailing Address: P.O. BOX 5350  
Mailing City,State,Zip: BEND, OR 97708-5350  
Owner Name: LES SCHWAB TIRE CENTER OF CENTAL CA  
Owner Type: Other  
Operator Name: DARREN MCCLAIN  
Operator Type: Other  
Short-Term Generator Activity: No  
Importer Activity: No  
Mixed Waste Generator: No  
Transporter Activity: No  
Transfer Facility Activity: No  
Recycler Activity with Storage: No  
Small Quantity On-Site Burner Exemption: No  
Smelting Melting and Refining Furnace Exemption: No  
Underground Injection Control: No  
Off-Site Waste Receipt: No  
Universal Waste Indicator: Yes  
Universal Waste Destination Facility: Yes  
Federal Universal Waste: No  
Active Site Fed-Reg Treatment Storage and Disposal Facility: Not reported  
Active Site Converter Treatment storage and Disposal Facility: Not reported  
Active Site State-Reg Treatment Storage and Disposal Facility: Not reported  
Active Site State-Reg Handler: ---  
Federal Facility Indicator: Not reported  
Hazardous Secondary Material Indicator: N  
Sub-Part K Indicator: Not reported  
Commercial TSD Indicator: No  
Treatment Storage and Disposal Type: Not reported  
2018 GPRP Permit Baseline: Not on the Baseline  
2018 GPRP Renewals Baseline: Not on the Baseline  
Permit Renewals Workload Universe: Not reported

Map ID  
 Direction  
 Distance  
 Elevation

MAP FINDINGS

Site

Database(s)

EDR ID Number  
 EPA ID Number

**LES SCHWAB TIRE CENTER #582 (Continued)**

**1024865699**

Permit Workload Universe:	Not reported
Permit Progress Universe:	Not reported
Post-Closure Workload Universe:	Not reported
Closure Workload Universe:	Not reported
202 GPRA Corrective Action Baseline:	No
Corrective Action Workload Universe:	No
Subject to Corrective Action Universe:	No
Non-TSDFs Where RCRA CA has Been Imposed Universe:	No
TSDFs Potentially Subject to CA Under 3004 (u)/(v) Universe:	No
TSDFs Only Subject to CA under Discretionary Auth Universe:	No
Corrective Action Priority Ranking:	No NCAPS ranking
Environmental Control Indicator:	No
Institutional Control Indicator:	No
Human Exposure Controls Indicator:	N/A
Groundwater Controls Indicator:	N/A
Operating TSDF Universe:	Not reported
Full Enforcement Universe:	Not reported
Significant Non-Complier Universe:	No
Unaddressed Significant Non-Complier Universe:	No
Addressed Significant Non-Complier Universe:	No
Significant Non-Complier With a Compliance Schedule Universe:	No
Financial Assurance Required:	Not reported
Handler Date of Last Change:	20180907
Recognized Trader-Importer:	No
Recognized Trader-Exporter:	No
Importer of Spent Lead Acid Batteries:	No
Exporter of Spent Lead Acid Batteries:	No
Recycler Activity Without Storage:	No
Manifest Broker:	No
Sub-Part P Indicator:	No

Handler - Owner Operator:

Owner/Operator Indicator:	Operator
Owner/Operator Name:	DARREN MCCLAIN
Legal Status:	Other
Date Became Current:	Not reported
Date Ended Current:	Not reported
Owner/Operator Address:	9095 FAIRWAY DR
Owner/Operator City,State,Zip:	ROSEVILLE, CA 95678
Owner/Operator Telephone:	916-534-0841
Owner/Operator Telephone Ext:	Not reported
Owner/Operator Fax:	Not reported
Owner/Operator Email:	Not reported

Owner/Operator Indicator:	Owner
Owner/Operator Name:	LES SCHWAB TIRE CENTER OF CENTAL CA
Legal Status:	Other
Date Became Current:	Not reported
Date Ended Current:	Not reported
Owner/Operator Address:	P.O. BOX 5350
Owner/Operator City,State,Zip:	BEND, OR 97708-5350
Owner/Operator Telephone:	541-416-5514
Owner/Operator Telephone Ext:	Not reported
Owner/Operator Fax:	Not reported
Owner/Operator Email:	Not reported

Map ID  
Direction  
Distance  
Elevation

MAP FINDINGS

Site

Database(s)

EDR ID Number  
EPA ID Number

**LES SCHWAB TIRE CENTER #582 (Continued)**

**1024865699**

Historic Generators:

Receive Date: 20180315  
Handler Name: LES SCHWAB TIRE CENTER #582  
Federal Waste Generator Description: Not a generator, verified  
State District Owner: Not reported  
Large Quantity Handler of Universal Waste: No  
Recognized Trader Importer: No  
Recognized Trader Exporter: No  
Spent Lead Acid Battery Importer: No  
Spent Lead Acid Battery Exporter: No  
Current Record: Yes  
Non Storage Recycler Activity: Not reported  
Electronic Manifest Broker: Not reported

List of NAICS Codes and Descriptions:

NAICS Code: 452319  
NAICS Description: ALL OTHER GENERAL MERCHANDISE STORES

Facility Has Received Notices of Violations:

Violations: No Violations Found

Evaluation Action Summary:

Evaluations: No Evaluations Found

14  
SE  
1/2-1  
0.690 mi.  
3641 ft.

**20 ACRE SCHOOL SITE PALMDALE & TOPAZ RD.  
PALMDALE ROAD/TOPAZ ROAD  
VICTORVILLE, CA 92392**

**ENVIROSTOR S118756829  
SCH N/A**

**Relative:  
Higher  
Actual:  
3113 ft.**

ENVIROSTOR:

Name: 20 ACRE SCHOOL SITE PALMDALE & TOPAZ RD.  
Address: PALMDALE ROAD/TOPAZ ROAD  
City,State,Zip: VICTORVILLE, CA 92392  
Facility ID: 36650022  
Status: No Action Required  
Status Date: 07/13/2005  
Site Code: 404614  
Site Type: School Investigation  
Site Type Detailed: School  
Acres: 20  
NPL: NO  
Regulatory Agencies: SMBRP  
Lead Agency: SMBRP  
Program Manager: Shahir Haddad  
Supervisor: Shahir Haddad  
Division Branch: Southern California Schools & Brownfields Outreach  
Assembly: 33  
Senate: 21  
Special Program: Not reported  
Restricted Use: NO  
Site Mgmt Req: NONE SPECIFIED  
Funding: School District  
Latitude: 34.5046  
Longitude: -117.3809

Map ID  
Direction  
Distance  
Elevation

MAP FINDINGS

Site

Database(s)

EDR ID Number  
EPA ID Number

**20 ACRE SCHOOL SITE PALMDALE & TOPAZ RD. (Continued)**

**S118756829**

APN: NONE SPECIFIED  
Past Use: \* UNKNOWN  
Potential COC: Lead  
Confirmed COC: 30013-NO  
Potential Description: NMA  
Alias Name: VICTOR VALLEY UHSD-20 ACRE SCHOOL SITE  
Alias Type: Alternate Name  
Alias Name: 404614  
Alias Type: Project Code (Site Code)  
Alias Name: 36650022  
Alias Type: Envirostor ID Number

Completed Info:

Completed Area Name: PROJECT WIDE  
Completed Sub Area Name: Not reported  
Completed Document Type: Phase 1  
Completed Date: 04/04/2005  
Comments: Not reported

Completed Area Name: PROJECT WIDE  
Completed Sub Area Name: Not reported  
Completed Document Type: Phase 1 Addendum  
Completed Date: 07/13/2005  
Comments: Phase 1 Addendum completed

Completed Area Name: PROJECT WIDE  
Completed Sub Area Name: Not reported  
Completed Document Type: Cost Recovery Closeout Memo  
Completed Date: 06/14/2005  
Comments: Not reported

Completed Area Name: PROJECT WIDE  
Completed Sub Area Name: Not reported  
Completed Document Type: Site Inspections/Visit (Non LUR)  
Completed Date: 03/24/2005  
Comments: Not reported

Future Area Name: Not reported  
Future Sub Area Name: Not reported  
Future Document Type: Not reported  
Future Due Date: Not reported  
Schedule Area Name: Not reported  
Schedule Sub Area Name: Not reported  
Schedule Document Type: Not reported  
Schedule Due Date: Not reported  
Schedule Revised Date: Not reported

SCH:

Name: 20 ACRE SCHOOL SITE PALMDALE & TOPAZ RD.  
Address: PALMDALE ROAD/TOPAZ ROAD  
City,State,Zip: VICTORVILLE, CA 92392  
Facility ID: 36650022  
Site Type: School Investigation  
Site Type Detail: School  
Site Mgmt. Req.: NONE SPECIFIED  
Acres: 20



Map ID  
Direction  
Distance  
Elevation

MAP FINDINGS

Site

Database(s)

EDR ID Number  
EPA ID Number

**20 ACRE SCHOOL SITE PALMDALE & TOPAZ RD. (Continued)**

**S118756829**

National Priorities List: NO  
Cleanup Oversight Agencies: SMBRP  
Lead Agency: SMBRP  
Lead Agency Description: DTSC - Site Cleanup Program  
Project Manager: Shahir Haddad  
Supervisor: Shahir Haddad  
Division Branch: Southern California Schools & Brownfields Outreach  
Site Code: 404614  
Assembly: 33  
Senate: 21  
Special Program Status: Not reported  
Status: No Action Required  
Status Date: 07/13/2005  
Restricted Use: NO  
Funding: School District  
Latitude: 34.5046  
Longitude: -117.3809  
APN: NONE SPECIFIED  
Past Use: \* UNKNOWN  
Potential COC: Lead  
Confirmed COC: 30013-NO  
Potential Description: NMA  
Alias Name: VICTOR VALLEY UHSD-20 ACRE SCHOOL SITE  
Alias Type: Alternate Name  
Alias Name: 404614  
Alias Type: Project Code (Site Code)  
Alias Name: 36650022  
Alias Type: Envirostor ID Number

**Completed Info:**

Completed Area Name: PROJECT WIDE  
Completed Sub Area Name: Not reported  
Completed Document Type: Phase 1  
Completed Date: 04/04/2005  
Comments: Not reported

Completed Area Name: PROJECT WIDE  
Completed Sub Area Name: Not reported  
Completed Document Type: Phase 1 Addendum  
Completed Date: 07/13/2005  
Comments: Phase 1 Addendum completed

Completed Area Name: PROJECT WIDE  
Completed Sub Area Name: Not reported  
Completed Document Type: Cost Recovery Closeout Memo  
Completed Date: 06/14/2005  
Comments: Not reported

Completed Area Name: PROJECT WIDE  
Completed Sub Area Name: Not reported  
Completed Document Type: Site Inspections/Visit (Non LUR)  
Completed Date: 03/24/2005  
Comments: Not reported

Future Area Name: Not reported  
Future Sub Area Name: Not reported  
Future Document Type: Not reported  
Future Due Date: Not reported

Map ID  
Direction  
Distance  
Elevation

MAP FINDINGS

Site

Database(s)

EDR ID Number  
EPA ID Number

**20 ACRE SCHOOL SITE PALMDALE & TOPAZ RD. (Continued)**

**S118756829**

Schedule Area Name: Not reported  
Schedule Sub Area Name: Not reported  
Schedule Document Type: Not reported  
Schedule Due Date: Not reported  
Schedule Revised Date: Not reported

**15**  
**South**  
**1/2-1**  
**0.702 mi.**  
**3704 ft.**

**GUS FRANKLIN JR. ELEMENTARY SCHOOL #22**  
**NORTHEAST CORNER DOS PALMAS ROAD AND CASITAS**  
**VICTORVILLE, CA 92392**

**ENVIROSTOR** **S118757176**  
**SCH** **N/A**

**Relative:**  
**Higher**

**ENVIROSTOR:**

**Actual:**  
**3155 ft.**

Name: GUS FRANKLIN JR. ELEMENTARY SCHOOL #22  
Address: NORTHEAST CORNER DOS PALMAS ROAD AND CASITAS  
City,State,Zip: VICTORVILLE, CA 92392  
Facility ID: 60000871  
Status: No Action Required  
Status Date: 07/25/2008  
Site Code: 404791  
Site Type: School Investigation  
Site Type Detailed: School  
Acres: 15  
NPL: NO  
Regulatory Agencies: SMBRP  
Lead Agency: SMBRP  
Program Manager: Rana Georges  
Supervisor: Shahir Haddad  
Division Branch: Southern California Schools & Brownfields Outreach  
Assembly: 33  
Senate: 21  
Special Program: Not reported  
Restricted Use: NO  
Site Mgmt Req: NONE SPECIFIED  
Funding: School District  
Latitude: 34.50027  
Longitude: -117.3936  
APN: NONE SPECIFIED  
Past Use: NONE  
Potential COC: NONE SPECIFIED No Contaminants found  
Confirmed COC: No Contaminants found  
Potential Description: NMA  
Alias Name: 404791  
Alias Type: Project Code (Site Code)  
Alias Name: 60000871  
Alias Type: Envirostor ID Number

**Completed Info:**

Completed Area Name: PROJECT WIDE  
Completed Sub Area Name: Not reported  
Completed Document Type: Site Inspections/Visit (Non LUR)  
Completed Date: 07/25/2008  
Comments: Site visit by DTSC staff to inspect conditions.

Completed Area Name: PROJECT WIDE  
Completed Sub Area Name: Not reported  
Completed Document Type: Cost Recovery Closeout Memo  
Completed Date: 08/01/2008

Map ID  
Direction  
Distance  
Elevation

MAP FINDINGS

Site

Database(s)

EDR ID Number  
EPA ID Number

**GUS FRANKLIN JR. ELEMENTARY SCHOOL #22 (Continued)**

**S118757176**

Comments: CRU memo issued.

Completed Area Name: PROJECT WIDE  
Completed Sub Area Name: Not reported  
Completed Document Type: Phase 1  
Completed Date: 07/25/2008  
Comments: DTSC approved the site with No Action determination.

Future Area Name: Not reported  
Future Sub Area Name: Not reported  
Future Document Type: Not reported  
Future Due Date: Not reported  
Schedule Area Name: Not reported  
Schedule Sub Area Name: Not reported  
Schedule Document Type: Not reported  
Schedule Due Date: Not reported  
Schedule Revised Date: Not reported

SCH:

Name: GUS FRANKLIN JR. ELEMENTARY SCHOOL #22  
Address: NORTHEAST CORNER DOS PALMAS ROAD AND CASITAS  
City,State,Zip: VICTORVILLE, CA 92392  
Facility ID: 60000871  
Site Type: School Investigation  
Site Type Detail: School  
Site Mgmt. Req.: NONE SPECIFIED  
Acres: 15  
National Priorities List: NO  
Cleanup Oversight Agencies: SMBRP  
Lead Agency: SMBRP  
Lead Agency Description: DTSC - Site Cleanup Program  
Project Manager: Rana Georges  
Supervisor: Shahir Haddad  
Division Branch: Southern California Schools & Brownfields Outreach  
Site Code: 404791  
Assembly: 33  
Senate: 21  
Special Program Status: Not reported  
Status: No Action Required  
Status Date: 07/25/2008  
Restricted Use: NO  
Funding: School District  
Latitude: 34.50027  
Longitude: -117.3936  
APN: NONE SPECIFIED  
Past Use: NONE  
Potential COC: NONE SPECIFIED, No Contaminants found  
Confirmed COC: No Contaminants found  
Potential Description: NMA  
Alias Name: 404791  
Alias Type: Project Code (Site Code)  
Alias Name: 60000871  
Alias Type: Envirostor ID Number

Completed Info:  
Completed Area Name: PROJECT WIDE

Map ID  
Direction  
Distance  
Elevation

MAP FINDINGS

Site

Database(s)

EDR ID Number  
EPA ID Number

**GUS FRANKLIN JR. ELEMENTARY SCHOOL #22 (Continued)**

**S118757176**

Completed Sub Area Name: Not reported  
Completed Document Type: Site Inspections/Visit (Non LUR)  
Completed Date: 07/25/2008  
Comments: Site visit by DTSC staff to inspect conditions.

Completed Area Name: PROJECT WIDE  
Completed Sub Area Name: Not reported  
Completed Document Type: Cost Recovery Closeout Memo  
Completed Date: 08/01/2008  
Comments: CRU memo issued.

Completed Area Name: PROJECT WIDE  
Completed Sub Area Name: Not reported  
Completed Document Type: Phase 1  
Completed Date: 07/25/2008  
Comments: DTSC approved the site with No Action determination.

Future Area Name: Not reported  
Future Sub Area Name: Not reported  
Future Document Type: Not reported  
Future Due Date: Not reported  
Schedule Area Name: Not reported  
Schedule Sub Area Name: Not reported  
Schedule Document Type: Not reported  
Schedule Due Date: Not reported  
Schedule Revised Date: Not reported

Count: 0 records.

ORPHAN SUMMARY

<u>City</u>	<u>EDR ID</u>	<u>Site Name</u>	<u>Site Address</u>	<u>Zip</u>	<u>Database(s)</u>
NO SITES FOUND					

# GOVERNMENT RECORDS SEARCHED / DATA CURRENCY TRACKING

To maintain currency of the following federal and state databases, EDR contacts the appropriate governmental agency on a monthly or quarterly basis, as required.

**Number of Days to Update:** Provides confirmation that EDR is reporting records that have been updated within 90 days from the date the government agency made the information available to the public.

## STANDARD ENVIRONMENTAL RECORDS

### ***Federal NPL site list***

#### NPL: National Priority List

National Priorities List (Superfund). The NPL is a subset of CERCLIS and identifies over 1,200 sites for priority cleanup under the Superfund Program. NPL sites may encompass relatively large areas. As such, EDR provides polygon coverage for over 1,000 NPL site boundaries produced by EPA's Environmental Photographic Interpretation Center (EPIC) and regional EPA offices.

Date of Government Version: 07/29/2021	Source: EPA
Date Data Arrived at EDR: 08/04/2021	Telephone: N/A
Date Made Active in Reports: 08/31/2021	Last EDR Contact: 10/01/2021
Number of Days to Update: 27	Next Scheduled EDR Contact: 01/10/2022
	Data Release Frequency: Quarterly

#### NPL Site Boundaries

##### Sources:

EPA's Environmental Photographic Interpretation Center (EPIC)  
Telephone: 202-564-7333

EPA Region 1  
Telephone 617-918-1143

EPA Region 6  
Telephone: 214-655-6659

EPA Region 3  
Telephone 215-814-5418

EPA Region 7  
Telephone: 913-551-7247

EPA Region 4  
Telephone 404-562-8033

EPA Region 8  
Telephone: 303-312-6774

EPA Region 5  
Telephone 312-886-6686

EPA Region 9  
Telephone: 415-947-4246

EPA Region 10  
Telephone 206-553-8665

#### Proposed NPL: Proposed National Priority List Sites

A site that has been proposed for listing on the National Priorities List through the issuance of a proposed rule in the Federal Register. EPA then accepts public comments on the site, responds to the comments, and places on the NPL those sites that continue to meet the requirements for listing.

Date of Government Version: 07/29/2021	Source: EPA
Date Data Arrived at EDR: 08/04/2021	Telephone: N/A
Date Made Active in Reports: 08/31/2021	Last EDR Contact: 10/01/2021
Number of Days to Update: 27	Next Scheduled EDR Contact: 01/10/2022
	Data Release Frequency: Quarterly

#### NPL LIENS: Federal Superfund Liens

Federal Superfund Liens. Under the authority granted the USEPA by CERCLA of 1980, the USEPA has the authority to file liens against real property in order to recover remedial action expenditures or when the property owner received notification of potential liability. USEPA compiles a listing of filed notices of Superfund Liens.

# GOVERNMENT RECORDS SEARCHED / DATA CURRENCY TRACKING

Date of Government Version: 10/15/1991  
Date Data Arrived at EDR: 02/02/1994  
Date Made Active in Reports: 03/30/1994  
Number of Days to Update: 56

Source: EPA  
Telephone: 202-564-4267  
Last EDR Contact: 08/15/2011  
Next Scheduled EDR Contact: 11/28/2011  
Data Release Frequency: No Update Planned

## ***Federal Delisted NPL site list***

Delisted NPL: National Priority List Deletions

The National Oil and Hazardous Substances Pollution Contingency Plan (NCP) establishes the criteria that the EPA uses to delete sites from the NPL. In accordance with 40 CFR 300.425.(e), sites may be deleted from the NPL where no further response is appropriate.

Date of Government Version: 07/29/2021  
Date Data Arrived at EDR: 08/04/2021  
Date Made Active in Reports: 08/31/2021  
Number of Days to Update: 27

Source: EPA  
Telephone: N/A  
Last EDR Contact: 10/01/2021  
Next Scheduled EDR Contact: 01/10/2022  
Data Release Frequency: Quarterly

## ***Federal CERCLIS list***

FEDERAL FACILITY: Federal Facility Site Information listing

A listing of National Priority List (NPL) and Base Realignment and Closure (BRAC) sites found in the Comprehensive Environmental Response, Compensation and Liability Information System (CERCLIS) Database where EPA Federal Facilities Restoration and Reuse Office is involved in cleanup activities.

Date of Government Version: 05/25/2021  
Date Data Arrived at EDR: 06/24/2021  
Date Made Active in Reports: 09/20/2021  
Number of Days to Update: 88

Source: Environmental Protection Agency  
Telephone: 703-603-8704  
Last EDR Contact: 10/01/2021  
Next Scheduled EDR Contact: 01/10/2022  
Data Release Frequency: Varies

SEMS: Superfund Enterprise Management System

SEMS (Superfund Enterprise Management System) tracks hazardous waste sites, potentially hazardous waste sites, and remedial activities performed in support of EPA's Superfund Program across the United States. The list was formerly known as CERCLIS, renamed to SEMS by the EPA in 2015. The list contains data on potentially hazardous waste sites that have been reported to the USEPA by states, municipalities, private companies and private persons, pursuant to Section 103 of the Comprehensive Environmental Response, Compensation, and Liability Act (CERCLA). This dataset also contains sites which are either proposed to or on the National Priorities List (NPL) and the sites which are in the screening and assessment phase for possible inclusion on the NPL.

Date of Government Version: 07/29/2021  
Date Data Arrived at EDR: 08/04/2021  
Date Made Active in Reports: 08/31/2021  
Number of Days to Update: 27

Source: EPA  
Telephone: 800-424-9346  
Last EDR Contact: 10/01/2021  
Next Scheduled EDR Contact: 01/24/2022  
Data Release Frequency: Quarterly

## ***Federal CERCLIS NFRAP site list***

SEMS-ARCHIVE: Superfund Enterprise Management System Archive

# GOVERNMENT RECORDS SEARCHED / DATA CURRENCY TRACKING

SEMS-ARCHIVE (Superfund Enterprise Management System Archive) tracks sites that have no further interest under the Federal Superfund Program based on available information. The list was formerly known as the CERCLIS-NFRAP, renamed to SEMS ARCHIVE by the EPA in 2015. EPA may perform a minimal level of assessment work at a site while it is archived if site conditions change and/or new information becomes available. Archived sites have been removed and archived from the inventory of SEMS sites. Archived status indicates that, to the best of EPA's knowledge, assessment at a site has been completed and that EPA has determined no further steps will be taken to list the site on the National Priorities List (NPL), unless information indicates this decision was not appropriate or other considerations require a recommendation for listing at a later time. The decision does not necessarily mean that there is no hazard associated with a given site; it only means that, based upon available information, the location is not judged to be potential NPL site.

Date of Government Version: 07/29/2021	Source: EPA
Date Data Arrived at EDR: 08/04/2021	Telephone: 800-424-9346
Date Made Active in Reports: 08/31/2021	Last EDR Contact: 10/01/2021
Number of Days to Update: 27	Next Scheduled EDR Contact: 01/24/2022
	Data Release Frequency: Quarterly

## ***Federal RCRA CORRACTS facilities list***

CORRACTS: Corrective Action Report

CORRACTS identifies hazardous waste handlers with RCRA corrective action activity.

Date of Government Version: 09/13/2021	Source: EPA
Date Data Arrived at EDR: 09/15/2021	Telephone: 800-424-9346
Date Made Active in Reports: 10/12/2021	Last EDR Contact: 09/15/2021
Number of Days to Update: 27	Next Scheduled EDR Contact: 01/03/2022
	Data Release Frequency: Quarterly

## ***Federal RCRA non-CORRACTS TSD facilities list***

RCRA-TSDF: RCRA - Treatment, Storage and Disposal

RCRAInfo is EPA's comprehensive information system, providing access to data supporting the Resource Conservation and Recovery Act (RCRA) of 1976 and the Hazardous and Solid Waste Amendments (HSWA) of 1984. The database includes selective information on sites which generate, transport, store, treat and/or dispose of hazardous waste as defined by the Resource Conservation and Recovery Act (RCRA). Transporters are individuals or entities that move hazardous waste from the generator offsite to a facility that can recycle, treat, store, or dispose of the waste. TSDFs treat, store, or dispose of the waste.

Date of Government Version: 09/13/2021	Source: Environmental Protection Agency
Date Data Arrived at EDR: 09/15/2021	Telephone: (415) 495-8895
Date Made Active in Reports: 10/12/2021	Last EDR Contact: 09/15/2021
Number of Days to Update: 27	Next Scheduled EDR Contact: 01/03/2022
	Data Release Frequency: Quarterly

## ***Federal RCRA generators list***

RCRA-LQG: RCRA - Large Quantity Generators

RCRAInfo is EPA's comprehensive information system, providing access to data supporting the Resource Conservation and Recovery Act (RCRA) of 1976 and the Hazardous and Solid Waste Amendments (HSWA) of 1984. The database includes selective information on sites which generate, transport, store, treat and/or dispose of hazardous waste as defined by the Resource Conservation and Recovery Act (RCRA). Large quantity generators (LQGs) generate over 1,000 kilograms (kg) of hazardous waste, or over 1 kg of acutely hazardous waste per month.

Date of Government Version: 09/13/2021	Source: Environmental Protection Agency
Date Data Arrived at EDR: 09/15/2021	Telephone: (415) 495-8895
Date Made Active in Reports: 10/12/2021	Last EDR Contact: 09/15/2021
Number of Days to Update: 27	Next Scheduled EDR Contact: 01/03/2022
	Data Release Frequency: Quarterly



# GOVERNMENT RECORDS SEARCHED / DATA CURRENCY TRACKING

## RCRA-SQG: RCRA - Small Quantity Generators

RCRAInfo is EPA's comprehensive information system, providing access to data supporting the Resource Conservation and Recovery Act (RCRA) of 1976 and the Hazardous and Solid Waste Amendments (HSWA) of 1984. The database includes selective information on sites which generate, transport, store, treat and/or dispose of hazardous waste as defined by the Resource Conservation and Recovery Act (RCRA). Small quantity generators (SQGs) generate between 100 kg and 1,000 kg of hazardous waste per month.

Date of Government Version: 09/13/2021	Source: Environmental Protection Agency
Date Data Arrived at EDR: 09/15/2021	Telephone: (415) 495-8895
Date Made Active in Reports: 10/12/2021	Last EDR Contact: 09/15/2021
Number of Days to Update: 27	Next Scheduled EDR Contact: 01/03/2022
	Data Release Frequency: Quarterly

## RCRA-VSQG: RCRA - Very Small Quantity Generators (Formerly Conditionally Exempt Small Quantity Generators)

RCRAInfo is EPA's comprehensive information system, providing access to data supporting the Resource Conservation and Recovery Act (RCRA) of 1976 and the Hazardous and Solid Waste Amendments (HSWA) of 1984. The database includes selective information on sites which generate, transport, store, treat and/or dispose of hazardous waste as defined by the Resource Conservation and Recovery Act (RCRA). Very small quantity generators (VSQGs) generate less than 100 kg of hazardous waste, or less than 1 kg of acutely hazardous waste per month.

Date of Government Version: 09/13/2021	Source: Environmental Protection Agency
Date Data Arrived at EDR: 09/15/2021	Telephone: (415) 495-8895
Date Made Active in Reports: 10/12/2021	Last EDR Contact: 09/15/2021
Number of Days to Update: 27	Next Scheduled EDR Contact: 01/03/2022
	Data Release Frequency: Quarterly

## ***Federal institutional controls / engineering controls registries***

### LUCIS: Land Use Control Information System

LUCIS contains records of land use control information pertaining to the former Navy Base Realignment and Closure properties.

Date of Government Version: 05/10/2021	Source: Department of the Navy
Date Data Arrived at EDR: 05/13/2021	Telephone: 843-820-7326
Date Made Active in Reports: 08/03/2021	Last EDR Contact: 08/05/2021
Number of Days to Update: 82	Next Scheduled EDR Contact: 11/22/2021
	Data Release Frequency: Varies

### US ENG CONTROLS: Engineering Controls Sites List

A listing of sites with engineering controls in place. Engineering controls include various forms of caps, building foundations, liners, and treatment methods to create pathway elimination for regulated substances to enter environmental media or effect human health.

Date of Government Version: 05/17/2021	Source: Environmental Protection Agency
Date Data Arrived at EDR: 05/21/2021	Telephone: 703-603-0695
Date Made Active in Reports: 08/11/2021	Last EDR Contact: 08/23/2021
Number of Days to Update: 82	Next Scheduled EDR Contact: 12/06/2021
	Data Release Frequency: Varies

### US INST CONTROLS: Institutional Controls Sites List

A listing of sites with institutional controls in place. Institutional controls include administrative measures, such as groundwater use restrictions, construction restrictions, property use restrictions, and post remediation care requirements intended to prevent exposure to contaminants remaining on site. Deed restrictions are generally required as part of the institutional controls.

Date of Government Version: 05/17/2021	Source: Environmental Protection Agency
Date Data Arrived at EDR: 05/21/2021	Telephone: 703-603-0695
Date Made Active in Reports: 08/11/2021	Last EDR Contact: 08/23/2021
Number of Days to Update: 82	Next Scheduled EDR Contact: 12/06/2021
	Data Release Frequency: Varies

# GOVERNMENT RECORDS SEARCHED / DATA CURRENCY TRACKING

## **Federal ERNS list**

ERNS: Emergency Response Notification System

Emergency Response Notification System. ERNS records and stores information on reported releases of oil and hazardous substances.

Date of Government Version: 06/14/2021  
Date Data Arrived at EDR: 06/17/2021  
Date Made Active in Reports: 08/17/2021  
Number of Days to Update: 61

Source: National Response Center, United States Coast Guard  
Telephone: 202-267-2180  
Last EDR Contact: 09/21/2021  
Next Scheduled EDR Contact: 01/03/2022  
Data Release Frequency: Quarterly

## **State- and tribal - equivalent NPL**

RESPONSE: State Response Sites

Identifies confirmed release sites where DTSC is involved in remediation, either in a lead or oversight capacity. These confirmed release sites are generally high-priority and high potential risk.

Date of Government Version: 07/22/2021  
Date Data Arrived at EDR: 07/22/2021  
Date Made Active in Reports: 10/08/2021  
Number of Days to Update: 78

Source: Department of Toxic Substances Control  
Telephone: 916-323-3400  
Last EDR Contact: 07/22/2021  
Next Scheduled EDR Contact: 11/08/2021  
Data Release Frequency: Quarterly

## **State- and tribal - equivalent CERCLIS**

ENVIROSTOR: EnviroStor Database

The Department of Toxic Substances Control's (DTSC's) Site Mitigation and Brownfields Reuse Program's (SMBRP's) EnviroStor database identifies sites that have known contamination or sites for which there may be reasons to investigate further. The database includes the following site types: Federal Superfund sites (National Priorities List (NPL)); State Response, including Military Facilities and State Superfund; Voluntary Cleanup; and School sites. EnviroStor provides similar information to the information that was available in CalSites, and provides additional site information, including, but not limited to, identification of formerly-contaminated properties that have been released for reuse, properties where environmental deed restrictions have been recorded to prevent inappropriate land uses, and risk characterization information that is used to assess potential impacts to public health and the environment at contaminated sites.

Date of Government Version: 07/22/2021  
Date Data Arrived at EDR: 07/22/2021  
Date Made Active in Reports: 10/08/2021  
Number of Days to Update: 78

Source: Department of Toxic Substances Control  
Telephone: 916-323-3400  
Last EDR Contact: 07/22/2021  
Next Scheduled EDR Contact: 11/08/2021  
Data Release Frequency: Quarterly

## **State and tribal landfill and/or solid waste disposal site lists**

SWF/LF (SWIS): Solid Waste Information System

Active, Closed and Inactive Landfills. SWF/LF records typically contain an inventory of solid waste disposal facilities or landfills. These may be active or inactive facilities or open dumps that failed to meet RCRA Section 4004 criteria for solid waste landfills or disposal sites.

Date of Government Version: 05/10/2021  
Date Data Arrived at EDR: 05/11/2021  
Date Made Active in Reports: 07/27/2021  
Number of Days to Update: 77

Source: Department of Resources Recycling and Recovery  
Telephone: 916-341-6320  
Last EDR Contact: 08/10/2021  
Next Scheduled EDR Contact: 11/22/2021  
Data Release Frequency: Quarterly

## **State and tribal leaking storage tank lists**

# GOVERNMENT RECORDS SEARCHED / DATA CURRENCY TRACKING

## LUST REG 6V: Leaking Underground Storage Tank Case Listing

Leaking Underground Storage Tank locations. Inyo, Kern, Los Angeles, Mono, San Bernardino counties.

Date of Government Version: 06/07/2005	Source: California Regional Water Quality Control Board Victorville Branch Office (6)
Date Data Arrived at EDR: 06/07/2005	Telephone: 760-241-7365
Date Made Active in Reports: 06/29/2005	Last EDR Contact: 09/12/2011
Number of Days to Update: 22	Next Scheduled EDR Contact: 12/26/2011
	Data Release Frequency: No Update Planned

## LUST REG 9: Leaking Underground Storage Tank Report

Orange, Riverside, San Diego counties. For more current information, please refer to the State Water Resources Control Board's LUST database.

Date of Government Version: 03/01/2001	Source: California Regional Water Quality Control Board San Diego Region (9)
Date Data Arrived at EDR: 04/23/2001	Telephone: 858-637-5595
Date Made Active in Reports: 05/21/2001	Last EDR Contact: 09/26/2011
Number of Days to Update: 28	Next Scheduled EDR Contact: 01/09/2012
	Data Release Frequency: No Update Planned

## LUST REG 8: Leaking Underground Storage Tanks

California Regional Water Quality Control Board Santa Ana Region (8). For more current information, please refer to the State Water Resources Control Board's LUST database.

Date of Government Version: 02/14/2005	Source: California Regional Water Quality Control Board Santa Ana Region (8)
Date Data Arrived at EDR: 02/15/2005	Telephone: 909-782-4496
Date Made Active in Reports: 03/28/2005	Last EDR Contact: 08/15/2011
Number of Days to Update: 41	Next Scheduled EDR Contact: 11/28/2011
	Data Release Frequency: No Update Planned

## LUST REG 7: Leaking Underground Storage Tank Case Listing

Leaking Underground Storage Tank locations. Imperial, Riverside, San Diego, Santa Barbara counties.

Date of Government Version: 02/26/2004	Source: California Regional Water Quality Control Board Colorado River Basin Region (7)
Date Data Arrived at EDR: 02/26/2004	Telephone: 760-776-8943
Date Made Active in Reports: 03/24/2004	Last EDR Contact: 08/01/2011
Number of Days to Update: 27	Next Scheduled EDR Contact: 11/14/2011
	Data Release Frequency: No Update Planned

## LUST REG 5: Leaking Underground Storage Tank Database

Leaking Underground Storage Tank locations. Alameda, Alpine, Amador, Butte, Colusa, Contra Costa, Calveras, El Dorado, Fresno, Glenn, Kern, Kings, Lake, Lassen, Madera, Mariposa, Merced, Modoc, Napa, Nevada, Placer, Plumas, Sacramento, San Joaquin, Shasta, Solano, Stanislaus, Sutter, Tehama, Tulare, Tuolumne, Yolo, Yuba counties.

Date of Government Version: 07/01/2008	Source: California Regional Water Quality Control Board Central Valley Region (5)
Date Data Arrived at EDR: 07/22/2008	Telephone: 916-464-4834
Date Made Active in Reports: 07/31/2008	Last EDR Contact: 07/01/2011
Number of Days to Update: 9	Next Scheduled EDR Contact: 10/17/2011
	Data Release Frequency: No Update Planned

## LUST REG 4: Underground Storage Tank Leak List

Los Angeles, Ventura counties. For more current information, please refer to the State Water Resources Control Board's LUST database.

Date of Government Version: 09/07/2004	Source: California Regional Water Quality Control Board Los Angeles Region (4)
Date Data Arrived at EDR: 09/07/2004	Telephone: 213-576-6710
Date Made Active in Reports: 10/12/2004	Last EDR Contact: 09/06/2011
Number of Days to Update: 35	Next Scheduled EDR Contact: 12/19/2011
	Data Release Frequency: No Update Planned

# GOVERNMENT RECORDS SEARCHED / DATA CURRENCY TRACKING

## LUST REG 3: Leaking Underground Storage Tank Database

Leaking Underground Storage Tank locations. Monterey, San Benito, San Luis Obispo, Santa Barbara, Santa Cruz counties.

Date of Government Version: 05/19/2003	Source: California Regional Water Quality Control Board Central Coast Region (3)
Date Data Arrived at EDR: 05/19/2003	Telephone: 805-542-4786
Date Made Active in Reports: 06/02/2003	Last EDR Contact: 07/18/2011
Number of Days to Update: 14	Next Scheduled EDR Contact: 10/31/2011
	Data Release Frequency: No Update Planned

## LUST REG 2: Fuel Leak List

Leaking Underground Storage Tank locations. Alameda, Contra Costa, Marin, Napa, San Francisco, San Mateo, Santa Clara, Solano, Sonoma counties.

Date of Government Version: 09/30/2004	Source: California Regional Water Quality Control Board San Francisco Bay Region (2)
Date Data Arrived at EDR: 10/20/2004	Telephone: 510-622-2433
Date Made Active in Reports: 11/19/2004	Last EDR Contact: 09/19/2011
Number of Days to Update: 30	Next Scheduled EDR Contact: 01/02/2012
	Data Release Frequency: No Update Planned

## LUST REG 1: Active Toxic Site Investigation

Del Norte, Humboldt, Lake, Mendocino, Modoc, Siskiyou, Sonoma, Trinity counties. For more current information, please refer to the State Water Resources Control Board's LUST database.

Date of Government Version: 02/01/2001	Source: California Regional Water Quality Control Board North Coast (1)
Date Data Arrived at EDR: 02/28/2001	Telephone: 707-570-3769
Date Made Active in Reports: 03/29/2001	Last EDR Contact: 08/01/2011
Number of Days to Update: 29	Next Scheduled EDR Contact: 11/14/2011
	Data Release Frequency: No Update Planned

## LUST REG 6L: Leaking Underground Storage Tank Case Listing

For more current information, please refer to the State Water Resources Control Board's LUST database.

Date of Government Version: 09/09/2003	Source: California Regional Water Quality Control Board Lahontan Region (6)
Date Data Arrived at EDR: 09/10/2003	Telephone: 530-542-5572
Date Made Active in Reports: 10/07/2003	Last EDR Contact: 09/12/2011
Number of Days to Update: 27	Next Scheduled EDR Contact: 12/26/2011
	Data Release Frequency: No Update Planned

## LUST: Leaking Underground Fuel Tank Report (GEOTRACKER)

Leaking Underground Storage Tank (LUST) Sites included in GeoTracker. GeoTracker is the Water Boards data management system for sites that impact, or have the potential to impact, water quality in California, with emphasis on groundwater.

Date of Government Version: 06/03/2021	Source: State Water Resources Control Board
Date Data Arrived at EDR: 06/03/2021	Telephone: see region list
Date Made Active in Reports: 08/24/2021	Last EDR Contact: 09/07/2021
Number of Days to Update: 82	Next Scheduled EDR Contact: 12/20/2021
	Data Release Frequency: Quarterly

## INDIAN LUST R8: Leaking Underground Storage Tanks on Indian Land

LUSTs on Indian land in Colorado, Montana, North Dakota, South Dakota, Utah and Wyoming.

Date of Government Version: 05/27/2021	Source: EPA Region 8
Date Data Arrived at EDR: 06/11/2021	Telephone: 303-312-6271
Date Made Active in Reports: 09/07/2021	Last EDR Contact: 06/11/2021
Number of Days to Update: 88	Next Scheduled EDR Contact: 11/01/2021
	Data Release Frequency: Varies

## INDIAN LUST R6: Leaking Underground Storage Tanks on Indian Land

LUSTs on Indian land in New Mexico and Oklahoma.

# GOVERNMENT RECORDS SEARCHED / DATA CURRENCY TRACKING

Date of Government Version: 05/17/2021  
Date Data Arrived at EDR: 06/11/2021  
Date Made Active in Reports: 09/07/2021  
Number of Days to Update: 88

Source: EPA Region 6  
Telephone: 214-665-6597  
Last EDR Contact: 06/11/2021  
Next Scheduled EDR Contact: 11/01/2021  
Data Release Frequency: Varies

INDIAN LUST R5: Leaking Underground Storage Tanks on Indian Land  
Leaking underground storage tanks located on Indian Land in Michigan, Minnesota and Wisconsin.

Date of Government Version: 04/06/2021  
Date Data Arrived at EDR: 06/11/2021  
Date Made Active in Reports: 09/07/2021  
Number of Days to Update: 88

Source: EPA, Region 5  
Telephone: 312-886-7439  
Last EDR Contact: 06/11/2021  
Next Scheduled EDR Contact: 11/01/2021  
Data Release Frequency: Varies

INDIAN LUST R10: Leaking Underground Storage Tanks on Indian Land  
LUSTs on Indian land in Alaska, Idaho, Oregon and Washington.

Date of Government Version: 04/27/2021  
Date Data Arrived at EDR: 06/11/2021  
Date Made Active in Reports: 09/07/2021  
Number of Days to Update: 88

Source: EPA Region 10  
Telephone: 206-553-2857  
Last EDR Contact: 06/11/2021  
Next Scheduled EDR Contact: 11/01/2021  
Data Release Frequency: Varies

INDIAN LUST R9: Leaking Underground Storage Tanks on Indian Land  
LUSTs on Indian land in Arizona, California, New Mexico and Nevada

Date of Government Version: 05/27/2021  
Date Data Arrived at EDR: 06/11/2021  
Date Made Active in Reports: 09/07/2021  
Number of Days to Update: 88

Source: Environmental Protection Agency  
Telephone: 415-972-3372  
Last EDR Contact: 06/11/2021  
Next Scheduled EDR Contact: 11/01/2021  
Data Release Frequency: Varies

INDIAN LUST R7: Leaking Underground Storage Tanks on Indian Land  
LUSTs on Indian land in Iowa, Kansas, and Nebraska

Date of Government Version: 06/01/2021  
Date Data Arrived at EDR: 06/11/2021  
Date Made Active in Reports: 09/07/2021  
Number of Days to Update: 88

Source: EPA Region 7  
Telephone: 913-551-7003  
Last EDR Contact: 06/11/2021  
Next Scheduled EDR Contact: 11/01/2021  
Data Release Frequency: Varies

INDIAN LUST R1: Leaking Underground Storage Tanks on Indian Land  
A listing of leaking underground storage tank locations on Indian Land.

Date of Government Version: 04/28/2021  
Date Data Arrived at EDR: 06/11/2021  
Date Made Active in Reports: 09/07/2021  
Number of Days to Update: 88

Source: EPA Region 1  
Telephone: 617-918-1313  
Last EDR Contact: 06/11/2021  
Next Scheduled EDR Contact: 11/01/2021  
Data Release Frequency: Varies

INDIAN LUST R4: Leaking Underground Storage Tanks on Indian Land  
LUSTs on Indian land in Florida, Mississippi and North Carolina.

Date of Government Version: 05/28/2021  
Date Data Arrived at EDR: 06/22/2021  
Date Made Active in Reports: 09/20/2021  
Number of Days to Update: 90

Source: EPA Region 4  
Telephone: 404-562-8677  
Last EDR Contact: 06/17/2021  
Next Scheduled EDR Contact: 11/01/2021  
Data Release Frequency: Varies

# GOVERNMENT RECORDS SEARCHED / DATA CURRENCY TRACKING

## CPS-SLIC: Statewide SLIC Cases (GEOTRACKER)

Cleanup Program Sites (CPS; also known as Site Cleanups [SC] and formerly known as Spills, Leaks, Investigations, and Cleanups [SLIC] sites) included in GeoTracker. GeoTracker is the Water Boards data management system for sites that impact, or have the potential to impact, water quality in California, with emphasis on groundwater.

Date of Government Version: 06/03/2021	Source: State Water Resources Control Board
Date Data Arrived at EDR: 06/03/2021	Telephone: 866-480-1028
Date Made Active in Reports: 08/24/2021	Last EDR Contact: 09/07/2021
Number of Days to Update: 82	Next Scheduled EDR Contact: 12/20/2021
	Data Release Frequency: Varies

## SLIC REG 1: Active Toxic Site Investigations

The SLIC (Spills, Leaks, Investigations and Cleanup) program is designed to protect and restore water quality from spills, leaks, and similar discharges.

Date of Government Version: 04/03/2003	Source: California Regional Water Quality Control Board, North Coast Region (1)
Date Data Arrived at EDR: 04/07/2003	Telephone: 707-576-2220
Date Made Active in Reports: 04/25/2003	Last EDR Contact: 08/01/2011
Number of Days to Update: 18	Next Scheduled EDR Contact: 11/14/2011
	Data Release Frequency: No Update Planned

## SLIC REG 2: Spills, Leaks, Investigation & Cleanup Cost Recovery Listing

The SLIC (Spills, Leaks, Investigations and Cleanup) program is designed to protect and restore water quality from spills, leaks, and similar discharges.

Date of Government Version: 09/30/2004	Source: Regional Water Quality Control Board San Francisco Bay Region (2)
Date Data Arrived at EDR: 10/20/2004	Telephone: 510-286-0457
Date Made Active in Reports: 11/19/2004	Last EDR Contact: 09/19/2011
Number of Days to Update: 30	Next Scheduled EDR Contact: 01/02/2012
	Data Release Frequency: No Update Planned

## SLIC REG 3: Spills, Leaks, Investigation & Cleanup Cost Recovery Listing

The SLIC (Spills, Leaks, Investigations and Cleanup) program is designed to protect and restore water quality from spills, leaks, and similar discharges.

Date of Government Version: 05/18/2006	Source: California Regional Water Quality Control Board Central Coast Region (3)
Date Data Arrived at EDR: 05/18/2006	Telephone: 805-549-3147
Date Made Active in Reports: 06/15/2006	Last EDR Contact: 07/18/2011
Number of Days to Update: 28	Next Scheduled EDR Contact: 10/31/2011
	Data Release Frequency: No Update Planned

## SLIC REG 4: Spills, Leaks, Investigation & Cleanup Cost Recovery Listing

The SLIC (Spills, Leaks, Investigations and Cleanup) program is designed to protect and restore water quality from spills, leaks, and similar discharges.

Date of Government Version: 11/17/2004	Source: Region Water Quality Control Board Los Angeles Region (4)
Date Data Arrived at EDR: 11/18/2004	Telephone: 213-576-6600
Date Made Active in Reports: 01/04/2005	Last EDR Contact: 07/01/2011
Number of Days to Update: 47	Next Scheduled EDR Contact: 10/17/2011
	Data Release Frequency: No Update Planned

## SLIC REG 5: Spills, Leaks, Investigation & Cleanup Cost Recovery Listing

The SLIC (Spills, Leaks, Investigations and Cleanup) program is designed to protect and restore water quality from spills, leaks, and similar discharges.

Date of Government Version: 04/01/2005	Source: Regional Water Quality Control Board Central Valley Region (5)
Date Data Arrived at EDR: 04/05/2005	Telephone: 916-464-3291
Date Made Active in Reports: 04/21/2005	Last EDR Contact: 09/12/2011
Number of Days to Update: 16	Next Scheduled EDR Contact: 12/26/2011
	Data Release Frequency: No Update Planned

# GOVERNMENT RECORDS SEARCHED / DATA CURRENCY TRACKING

## SLIC REG 6V: Spills, Leaks, Investigation & Cleanup Cost Recovery Listing

The SLIC (Spills, Leaks, Investigations and Cleanup) program is designed to protect and restore water quality from spills, leaks, and similar discharges.

Date of Government Version: 05/24/2005  
Date Data Arrived at EDR: 05/25/2005  
Date Made Active in Reports: 06/16/2005  
Number of Days to Update: 22

Source: Regional Water Quality Control Board, Victorville Branch  
Telephone: 619-241-6583  
Last EDR Contact: 08/15/2011  
Next Scheduled EDR Contact: 11/28/2011  
Data Release Frequency: No Update Planned

## SLIC REG 6L: SLIC Sites

The SLIC (Spills, Leaks, Investigations and Cleanup) program is designed to protect and restore water quality from spills, leaks, and similar discharges.

Date of Government Version: 09/07/2004  
Date Data Arrived at EDR: 09/07/2004  
Date Made Active in Reports: 10/12/2004  
Number of Days to Update: 35

Source: California Regional Water Quality Control Board, Lahontan Region  
Telephone: 530-542-5574  
Last EDR Contact: 08/15/2011  
Next Scheduled EDR Contact: 11/28/2011  
Data Release Frequency: No Update Planned

## SLIC REG 7: SLIC List

The SLIC (Spills, Leaks, Investigations and Cleanup) program is designed to protect and restore water quality from spills, leaks, and similar discharges.

Date of Government Version: 11/24/2004  
Date Data Arrived at EDR: 11/29/2004  
Date Made Active in Reports: 01/04/2005  
Number of Days to Update: 36

Source: California Regional Quality Control Board, Colorado River Basin Region  
Telephone: 760-346-7491  
Last EDR Contact: 08/01/2011  
Next Scheduled EDR Contact: 11/14/2011  
Data Release Frequency: No Update Planned

## SLIC REG 8: Spills, Leaks, Investigation & Cleanup Cost Recovery Listing

The SLIC (Spills, Leaks, Investigations and Cleanup) program is designed to protect and restore water quality from spills, leaks, and similar discharges.

Date of Government Version: 04/03/2008  
Date Data Arrived at EDR: 04/03/2008  
Date Made Active in Reports: 04/14/2008  
Number of Days to Update: 11

Source: California Region Water Quality Control Board Santa Ana Region (8)  
Telephone: 951-782-3298  
Last EDR Contact: 09/12/2011  
Next Scheduled EDR Contact: 12/26/2011  
Data Release Frequency: No Update Planned

## SLIC REG 9: Spills, Leaks, Investigation & Cleanup Cost Recovery Listing

The SLIC (Spills, Leaks, Investigations and Cleanup) program is designed to protect and restore water quality from spills, leaks, and similar discharges.

Date of Government Version: 09/10/2007  
Date Data Arrived at EDR: 09/11/2007  
Date Made Active in Reports: 09/28/2007  
Number of Days to Update: 17

Source: California Regional Water Quality Control Board San Diego Region (9)  
Telephone: 858-467-2980  
Last EDR Contact: 08/08/2011  
Next Scheduled EDR Contact: 11/21/2011  
Data Release Frequency: No Update Planned

## **State and tribal registered storage tank lists**

### FEMA UST: Underground Storage Tank Listing

A listing of all FEMA owned underground storage tanks.

Date of Government Version: 01/29/2021  
Date Data Arrived at EDR: 02/17/2021  
Date Made Active in Reports: 03/22/2021  
Number of Days to Update: 33

Source: FEMA  
Telephone: 202-646-5797  
Last EDR Contact: 09/30/2021  
Next Scheduled EDR Contact: 01/17/2022  
Data Release Frequency: Varies

# GOVERNMENT RECORDS SEARCHED / DATA CURRENCY TRACKING

## UST: Active UST Facilities

Active UST facilities gathered from the local regulatory agencies

Date of Government Version: 06/03/2021	Source: SWRCB
Date Data Arrived at EDR: 06/03/2021	Telephone: 916-341-5851
Date Made Active in Reports: 08/24/2021	Last EDR Contact: 09/07/2021
Number of Days to Update: 82	Next Scheduled EDR Contact: 12/20/2021
	Data Release Frequency: Semi-Annually

## UST CLOSURE: Proposed Closure of Underground Storage Tank (UST) Cases

UST cases that are being considered for closure by either the State Water Resources Control Board or the Executive Director have been posted for a 60-day public comment period. UST Case Closures being proposed for consideration by the State Water Resources Control Board. These are primarily UST cases that meet closure criteria under the decisional framework in State Water Board Resolution No. 92-49 and other Board orders. UST Case Closures proposed for consideration by the Executive Director pursuant to State Water Board Resolution No. 2012-0061. These are cases that meet the criteria of the Low-Threat UST Case Closure Policy. UST Case Closure Review Denials and Approved Orders.

Date of Government Version: 05/20/2021	Source: State Water Resources Control Board
Date Data Arrived at EDR: 06/04/2021	Telephone: 916-327-7844
Date Made Active in Reports: 08/30/2021	Last EDR Contact: 09/08/2021
Number of Days to Update: 87	Next Scheduled EDR Contact: 12/20/2021
	Data Release Frequency: Varies

## MILITARY UST SITES: Military UST Sites (GEOTRACKER)

Military ust sites

Date of Government Version: 06/03/2021	Source: State Water Resources Control Board
Date Data Arrived at EDR: 06/03/2021	Telephone: 866-480-1028
Date Made Active in Reports: 08/24/2021	Last EDR Contact: 09/07/2021
Number of Days to Update: 82	Next Scheduled EDR Contact: 12/20/2021
	Data Release Frequency: Varies

## AST: Aboveground Petroleum Storage Tank Facilities

A listing of aboveground storage tank petroleum storage tank locations.

Date of Government Version: 07/06/2016	Source: California Environmental Protection Agency
Date Data Arrived at EDR: 07/12/2016	Telephone: 916-327-5092
Date Made Active in Reports: 09/19/2016	Last EDR Contact: 09/09/2021
Number of Days to Update: 69	Next Scheduled EDR Contact: 12/27/2021
	Data Release Frequency: Varies

## INDIAN UST R8: Underground Storage Tanks on Indian Land

The Indian Underground Storage Tank (UST) database provides information about underground storage tanks on Indian land in EPA Region 8 (Colorado, Montana, North Dakota, South Dakota, Utah, Wyoming and 27 Tribal Nations).

Date of Government Version: 05/27/2021	Source: EPA Region 8
Date Data Arrived at EDR: 06/11/2021	Telephone: 303-312-6137
Date Made Active in Reports: 09/07/2021	Last EDR Contact: 06/11/2021
Number of Days to Update: 88	Next Scheduled EDR Contact: 11/01/2021
	Data Release Frequency: Varies

## INDIAN UST R9: Underground Storage Tanks on Indian Land

The Indian Underground Storage Tank (UST) database provides information about underground storage tanks on Indian land in EPA Region 9 (Arizona, California, Hawaii, Nevada, the Pacific Islands, and Tribal Nations).

Date of Government Version: 05/27/2021	Source: EPA Region 9
Date Data Arrived at EDR: 06/11/2021	Telephone: 415-972-3368
Date Made Active in Reports: 09/07/2021	Last EDR Contact: 06/11/2021
Number of Days to Update: 88	Next Scheduled EDR Contact: 11/01/2021
	Data Release Frequency: Varies



# GOVERNMENT RECORDS SEARCHED / DATA CURRENCY TRACKING

## INDIAN UST R1: Underground Storage Tanks on Indian Land

The Indian Underground Storage Tank (UST) database provides information about underground storage tanks on Indian land in EPA Region 1 (Connecticut, Maine, Massachusetts, New Hampshire, Rhode Island, Vermont and ten Tribal Nations).

Date of Government Version: 04/28/2021	Source: EPA, Region 1
Date Data Arrived at EDR: 06/11/2021	Telephone: 617-918-1313
Date Made Active in Reports: 09/07/2021	Last EDR Contact: 06/11/2021
Number of Days to Update: 88	Next Scheduled EDR Contact: 11/01/2021
	Data Release Frequency: Varies

## INDIAN UST R6: Underground Storage Tanks on Indian Land

The Indian Underground Storage Tank (UST) database provides information about underground storage tanks on Indian land in EPA Region 6 (Louisiana, Arkansas, Oklahoma, New Mexico, Texas and 65 Tribes).

Date of Government Version: 05/17/2021	Source: EPA Region 6
Date Data Arrived at EDR: 06/11/2021	Telephone: 214-665-7591
Date Made Active in Reports: 09/07/2021	Last EDR Contact: 06/11/2021
Number of Days to Update: 88	Next Scheduled EDR Contact: 11/01/2021
	Data Release Frequency: Varies

## INDIAN UST R5: Underground Storage Tanks on Indian Land

The Indian Underground Storage Tank (UST) database provides information about underground storage tanks on Indian land in EPA Region 5 (Michigan, Minnesota and Wisconsin and Tribal Nations).

Date of Government Version: 04/06/2021	Source: EPA Region 5
Date Data Arrived at EDR: 06/11/2021	Telephone: 312-886-6136
Date Made Active in Reports: 09/07/2021	Last EDR Contact: 06/11/2021
Number of Days to Update: 88	Next Scheduled EDR Contact: 11/01/2021
	Data Release Frequency: Varies

## INDIAN UST R10: Underground Storage Tanks on Indian Land

The Indian Underground Storage Tank (UST) database provides information about underground storage tanks on Indian land in EPA Region 10 (Alaska, Idaho, Oregon, Washington, and Tribal Nations).

Date of Government Version: 04/27/2021	Source: EPA Region 10
Date Data Arrived at EDR: 06/11/2021	Telephone: 206-553-2857
Date Made Active in Reports: 09/07/2021	Last EDR Contact: 06/11/2021
Number of Days to Update: 88	Next Scheduled EDR Contact: 11/01/2021
	Data Release Frequency: Varies

## INDIAN UST R7: Underground Storage Tanks on Indian Land

The Indian Underground Storage Tank (UST) database provides information about underground storage tanks on Indian land in EPA Region 7 (Iowa, Kansas, Missouri, Nebraska, and 9 Tribal Nations).

Date of Government Version: 06/01/2021	Source: EPA Region 7
Date Data Arrived at EDR: 06/11/2021	Telephone: 913-551-7003
Date Made Active in Reports: 09/07/2021	Last EDR Contact: 06/11/2021
Number of Days to Update: 88	Next Scheduled EDR Contact: 11/01/2021
	Data Release Frequency: Varies

## INDIAN UST R4: Underground Storage Tanks on Indian Land

The Indian Underground Storage Tank (UST) database provides information about underground storage tanks on Indian land in EPA Region 4 (Alabama, Florida, Georgia, Kentucky, Mississippi, North Carolina, South Carolina, Tennessee and Tribal Nations)

Date of Government Version: 05/28/2021	Source: EPA Region 4
Date Data Arrived at EDR: 06/22/2021	Telephone: 404-562-9424
Date Made Active in Reports: 09/20/2021	Last EDR Contact: 06/17/2021
Number of Days to Update: 90	Next Scheduled EDR Contact: 11/01/2021
	Data Release Frequency: Varies

# GOVERNMENT RECORDS SEARCHED / DATA CURRENCY TRACKING

## ***State and tribal voluntary cleanup sites***

### **INDIAN VCP R1: Voluntary Cleanup Priority Listing**

A listing of voluntary cleanup priority sites located on Indian Land located in Region 1.

Date of Government Version: 07/27/2015	Source: EPA, Region 1
Date Data Arrived at EDR: 09/29/2015	Telephone: 617-918-1102
Date Made Active in Reports: 02/18/2016	Last EDR Contact: 09/15/2021
Number of Days to Update: 142	Next Scheduled EDR Contact: 01/03/2022
	Data Release Frequency: Varies

### **INDIAN VCP R7: Voluntary Cleanup Priority Listing**

A listing of voluntary cleanup priority sites located on Indian Land located in Region 7.

Date of Government Version: 03/20/2008	Source: EPA, Region 7
Date Data Arrived at EDR: 04/22/2008	Telephone: 913-551-7365
Date Made Active in Reports: 05/19/2008	Last EDR Contact: 07/08/2021
Number of Days to Update: 27	Next Scheduled EDR Contact: 07/20/2009
	Data Release Frequency: Varies

### **VCP: Voluntary Cleanup Program Properties**

Contains low threat level properties with either confirmed or unconfirmed releases and the project proponents have request that DTSC oversee investigation and/or cleanup activities and have agreed to provide coverage for DTSC's costs.

Date of Government Version: 07/22/2021	Source: Department of Toxic Substances Control
Date Data Arrived at EDR: 07/22/2021	Telephone: 916-323-3400
Date Made Active in Reports: 10/08/2021	Last EDR Contact: 07/22/2021
Number of Days to Update: 78	Next Scheduled EDR Contact: 11/08/2021
	Data Release Frequency: Quarterly

## ***State and tribal Brownfields sites***

### **BROWNFIELDS: Considered Brownfields Sites Listing**

A listing of sites the SWRCB considers to be Brownfields since these are sites have come to them through the MOA Process.

Date of Government Version: 06/17/2021	Source: State Water Resources Control Board
Date Data Arrived at EDR: 06/17/2021	Telephone: 916-323-7905
Date Made Active in Reports: 09/13/2021	Last EDR Contact: 09/21/2021
Number of Days to Update: 88	Next Scheduled EDR Contact: 01/03/2022
	Data Release Frequency: Quarterly

## **ADDITIONAL ENVIRONMENTAL RECORDS**

### ***Local Brownfield lists***

#### **US BROWNFIELDS: A Listing of Brownfields Sites**

Brownfields are real property, the expansion, redevelopment, or reuse of which may be complicated by the presence or potential presence of a hazardous substance, pollutant, or contaminant. Cleaning up and reinvesting in these properties takes development pressures off of undeveloped, open land, and both improves and protects the environment. Assessment, Cleanup and Redevelopment Exchange System (ACRES) stores information reported by EPA Brownfields grant recipients on brownfields properties assessed or cleaned up with grant funding as well as information on Targeted Brownfields Assessments performed by EPA Regions. A listing of ACRES Brownfield sites is obtained from Cleanups in My Community. Cleanups in My Community provides information on Brownfields properties for which information is reported back to EPA, as well as areas served by Brownfields grant programs.

Date of Government Version: 06/10/2021	Source: Environmental Protection Agency
Date Data Arrived at EDR: 06/10/2021	Telephone: 202-566-2777
Date Made Active in Reports: 08/17/2021	Last EDR Contact: 09/14/2021
Number of Days to Update: 68	Next Scheduled EDR Contact: 12/27/2021
	Data Release Frequency: Semi-Annually

# GOVERNMENT RECORDS SEARCHED / DATA CURRENCY TRACKING

## Local Lists of Landfill / Solid Waste Disposal Sites

### WMUDS/SWAT: Waste Management Unit Database

Waste Management Unit Database System. WMUDS is used by the State Water Resources Control Board staff and the Regional Water Quality Control Boards for program tracking and inventory of waste management units. WMUDS is composed of the following databases: Facility Information, Scheduled Inspections Information, Waste Management Unit Information, SWAT Program Information, SWAT Report Summary Information, SWAT Report Summary Data, Chapter 15 (formerly Subchapter 15) Information, Chapter 15 Monitoring Parameters, TPCA Program Information, RCRA Program Information, Closure Information, and Interested Parties Information.

Date of Government Version: 04/01/2000	Source: State Water Resources Control Board
Date Data Arrived at EDR: 04/10/2000	Telephone: 916-227-4448
Date Made Active in Reports: 05/10/2000	Last EDR Contact: 07/20/2021
Number of Days to Update: 30	Next Scheduled EDR Contact: 11/08/2021
	Data Release Frequency: No Update Planned

### SWRCY: Recycler Database

A listing of recycling facilities in California.

Date of Government Version: 06/04/2021	Source: Department of Conservation
Date Data Arrived at EDR: 06/04/2021	Telephone: 916-323-3836
Date Made Active in Reports: 08/27/2021	Last EDR Contact: 09/08/2021
Number of Days to Update: 84	Next Scheduled EDR Contact: 12/20/2021
	Data Release Frequency: Quarterly

### HAULERS: Registered Waste Tire Haulers Listing

A listing of registered waste tire haulers.

Date of Government Version: 11/23/2020	Source: Integrated Waste Management Board
Date Data Arrived at EDR: 11/23/2020	Telephone: 916-341-6422
Date Made Active in Reports: 02/08/2021	Last EDR Contact: 08/17/2021
Number of Days to Update: 77	Next Scheduled EDR Contact: 11/22/2021
	Data Release Frequency: Varies

### INDIAN ODI: Report on the Status of Open Dumps on Indian Lands

Location of open dumps on Indian land.

Date of Government Version: 12/31/1998	Source: Environmental Protection Agency
Date Data Arrived at EDR: 12/03/2007	Telephone: 703-308-8245
Date Made Active in Reports: 01/24/2008	Last EDR Contact: 07/20/2021
Number of Days to Update: 52	Next Scheduled EDR Contact: 11/08/2021
	Data Release Frequency: Varies

### ODI: Open Dump Inventory

An open dump is defined as a disposal facility that does not comply with one or more of the Part 257 or Part 258 Subtitle D Criteria.

Date of Government Version: 06/30/1985	Source: Environmental Protection Agency
Date Data Arrived at EDR: 08/09/2004	Telephone: 800-424-9346
Date Made Active in Reports: 09/17/2004	Last EDR Contact: 06/09/2004
Number of Days to Update: 39	Next Scheduled EDR Contact: N/A
	Data Release Frequency: No Update Planned

### DEBRIS REGION 9: Torres Martinez Reservation Illegal Dump Site Locations

A listing of illegal dump sites location on the Torres Martinez Indian Reservation located in eastern Riverside County and northern Imperial County, California.

Date of Government Version: 01/12/2009	Source: EPA, Region 9
Date Data Arrived at EDR: 05/07/2009	Telephone: 415-947-4219
Date Made Active in Reports: 09/21/2009	Last EDR Contact: 10/14/2021
Number of Days to Update: 137	Next Scheduled EDR Contact: 01/31/2022
	Data Release Frequency: No Update Planned

# GOVERNMENT RECORDS SEARCHED / DATA CURRENCY TRACKING

## IHS OPEN DUMPS: Open Dumps on Indian Land

A listing of all open dumps located on Indian Land in the United States.

Date of Government Version: 04/01/2014	Source: Department of Health & Human Services, Indian Health Service
Date Data Arrived at EDR: 08/06/2014	Telephone: 301-443-1452
Date Made Active in Reports: 01/29/2015	Last EDR Contact: 07/20/2021
Number of Days to Update: 176	Next Scheduled EDR Contact: 11/08/2021
	Data Release Frequency: Varies

## Local Lists of Hazardous waste / Contaminated Sites

### US HIST CDL: National Clandestine Laboratory Register

A listing of clandestine drug lab locations that have been removed from the DEAs National Clandestine Laboratory Register.

Date of Government Version: 05/18/2021	Source: Drug Enforcement Administration
Date Data Arrived at EDR: 05/18/2021	Telephone: 202-307-1000
Date Made Active in Reports: 08/03/2021	Last EDR Contact: 08/17/2021
Number of Days to Update: 77	Next Scheduled EDR Contact: 12/06/2021
	Data Release Frequency: No Update Planned

### HIST CAL-SITES: Calsites Database

The Calsites database contains potential or confirmed hazardous substance release properties. In 1996, California EPA reevaluated and significantly reduced the number of sites in the Calsites database. No longer updated by the state agency. It has been replaced by ENVIROSTOR.

Date of Government Version: 08/08/2005	Source: Department of Toxic Substance Control
Date Data Arrived at EDR: 08/03/2006	Telephone: 916-323-3400
Date Made Active in Reports: 08/24/2006	Last EDR Contact: 02/23/2009
Number of Days to Update: 21	Next Scheduled EDR Contact: 05/25/2009
	Data Release Frequency: No Update Planned

### SCH: School Property Evaluation Program

This category contains proposed and existing school sites that are being evaluated by DTSC for possible hazardous materials contamination. In some cases, these properties may be listed in the CalSites category depending on the level of threat to public health and safety or the environment they pose.

Date of Government Version: 07/22/2021	Source: Department of Toxic Substances Control
Date Data Arrived at EDR: 07/22/2021	Telephone: 916-323-3400
Date Made Active in Reports: 10/08/2021	Last EDR Contact: 07/22/2021
Number of Days to Update: 78	Next Scheduled EDR Contact: 11/08/2021
	Data Release Frequency: Quarterly

### CDL: Clandestine Drug Labs

A listing of drug lab locations. Listing of a location in this database does not indicate that any illegal drug lab materials were or were not present there, and does not constitute a determination that the location either requires or does not require additional cleanup work.

Date of Government Version: 12/31/2019	Source: Department of Toxic Substances Control
Date Data Arrived at EDR: 01/20/2021	Telephone: 916-255-6504
Date Made Active in Reports: 04/08/2021	Last EDR Contact: 10/15/2021
Number of Days to Update: 78	Next Scheduled EDR Contact: 01/17/2022
	Data Release Frequency: Varies

### TOXIC PITS: Toxic Pits Cleanup Act Sites

Toxic PITS Cleanup Act Sites. TOXIC PITS identifies sites suspected of containing hazardous substances where cleanup has not yet been completed.

Date of Government Version: 07/01/1995	Source: State Water Resources Control Board
Date Data Arrived at EDR: 08/30/1995	Telephone: 916-227-4364
Date Made Active in Reports: 09/26/1995	Last EDR Contact: 01/26/2009
Number of Days to Update: 27	Next Scheduled EDR Contact: 04/27/2009
	Data Release Frequency: No Update Planned

# GOVERNMENT RECORDS SEARCHED / DATA CURRENCY TRACKING

## CERS HAZ WASTE: CERS HAZ WASTE

List of sites in the California Environmental Protection Agency (CalEPA) Regulated Site Portal which fall under the Hazardous Chemical Management, Hazardous Waste Onsite Treatment, Household Hazardous Waste Collection, Hazardous Waste Generator, and RCRA LQ HW Generator programs.

Date of Government Version: 07/15/2021	Source: CalEPA
Date Data Arrived at EDR: 07/15/2021	Telephone: 916-323-2514
Date Made Active in Reports: 10/06/2021	Last EDR Contact: 10/19/2021
Number of Days to Update: 83	Next Scheduled EDR Contact: 01/31/2022
	Data Release Frequency: Quarterly

## US CDL: Clandestine Drug Labs

A listing of clandestine drug lab locations. The U.S. Department of Justice ("the Department") provides this web site as a public service. It contains addresses of some locations where law enforcement agencies reported they found chemicals or other items that indicated the presence of either clandestine drug laboratories or dumpsites. In most cases, the source of the entries is not the Department, and the Department has not verified the entry and does not guarantee its accuracy. Members of the public must verify the accuracy of all entries by, for example, contacting local law enforcement and local health departments.

Date of Government Version: 05/18/2021	Source: Drug Enforcement Administration
Date Data Arrived at EDR: 05/18/2021	Telephone: 202-307-1000
Date Made Active in Reports: 08/03/2021	Last EDR Contact: 08/17/2021
Number of Days to Update: 77	Next Scheduled EDR Contact: 12/06/2021
	Data Release Frequency: Quarterly

## PFAS: PFAS Contamination Site Location Listing

A listing of PFAS contaminated sites included in the GeoTracker database.

Date of Government Version: 06/04/2021	Source: State Water Resources Control Board
Date Data Arrived at EDR: 06/04/2021	Telephone: 866-480-1028
Date Made Active in Reports: 08/27/2021	Last EDR Contact: 09/08/2021
Number of Days to Update: 84	Next Scheduled EDR Contact: 12/20/2021
	Data Release Frequency: Varies

## **Local Lists of Registered Storage Tanks**

### SWEEPS UST: SWEEPS UST Listing

Statewide Environmental Evaluation and Planning System. This underground storage tank listing was updated and maintained by a company contacted by the SWRCB in the early 1990's. The listing is no longer updated or maintained. The local agency is the contact for more information on a site on the SWEEPS list.

Date of Government Version: 06/01/1994	Source: State Water Resources Control Board
Date Data Arrived at EDR: 07/07/2005	Telephone: N/A
Date Made Active in Reports: 08/11/2005	Last EDR Contact: 06/03/2005
Number of Days to Update: 35	Next Scheduled EDR Contact: N/A
	Data Release Frequency: No Update Planned

### HIST UST: Hazardous Substance Storage Container Database

The Hazardous Substance Storage Container Database is a historical listing of UST sites. Refer to local/county source for current data.

Date of Government Version: 10/15/1990	Source: State Water Resources Control Board
Date Data Arrived at EDR: 01/25/1991	Telephone: 916-341-5851
Date Made Active in Reports: 02/12/1991	Last EDR Contact: 07/26/2001
Number of Days to Update: 18	Next Scheduled EDR Contact: N/A
	Data Release Frequency: No Update Planned

### SAN FRANCISCO AST: Aboveground Storage Tank Site Listing

Aboveground storage tank sites

# GOVERNMENT RECORDS SEARCHED / DATA CURRENCY TRACKING

Date of Government Version: 05/06/2021  
Date Data Arrived at EDR: 05/07/2021  
Date Made Active in Reports: 07/23/2021  
Number of Days to Update: 77

Source: San Francisco County Department of Public Health  
Telephone: 415-252-3896  
Last EDR Contact: 07/26/2021  
Next Scheduled EDR Contact: 11/14/2021  
Data Release Frequency: Varies

## CERS TANKS: California Environmental Reporting System (CERS) Tanks

List of sites in the California Environmental Protection Agency (CalEPA) Regulated Site Portal which fall under the Aboveground Petroleum Storage and Underground Storage Tank regulatory programs.

Date of Government Version: 07/15/2021  
Date Data Arrived at EDR: 07/15/2021  
Date Made Active in Reports: 10/06/2021  
Number of Days to Update: 83

Source: California Environmental Protection Agency  
Telephone: 916-323-2514  
Last EDR Contact: 10/19/2021  
Next Scheduled EDR Contact: 01/31/2022  
Data Release Frequency: Quarterly

## CA FID UST: Facility Inventory Database

The Facility Inventory Database (FID) contains a historical listing of active and inactive underground storage tank locations from the State Water Resource Control Board. Refer to local/county source for current data.

Date of Government Version: 10/31/1994  
Date Data Arrived at EDR: 09/05/1995  
Date Made Active in Reports: 09/29/1995  
Number of Days to Update: 24

Source: California Environmental Protection Agency  
Telephone: 916-341-5851  
Last EDR Contact: 12/28/1998  
Next Scheduled EDR Contact: N/A  
Data Release Frequency: No Update Planned

## **Local Land Records**

### LIENS: Environmental Liens Listing

A listing of property locations with environmental liens for California where DTSC is a lien holder.

Date of Government Version: 05/27/2021  
Date Data Arrived at EDR: 05/28/2021  
Date Made Active in Reports: 08/20/2021  
Number of Days to Update: 84

Source: Department of Toxic Substances Control  
Telephone: 916-323-3400  
Last EDR Contact: 08/24/2021  
Next Scheduled EDR Contact: 12/13/2021  
Data Release Frequency: Varies

### LIENS 2: CERCLA Lien Information

A Federal CERCLA ('Superfund') lien can exist by operation of law at any site or property at which EPA has spent Superfund monies. These monies are spent to investigate and address releases and threatened releases of contamination. CERCLIS provides information as to the identity of these sites and properties.

Date of Government Version: 07/29/2021  
Date Data Arrived at EDR: 08/04/2021  
Date Made Active in Reports: 08/31/2021  
Number of Days to Update: 27

Source: Environmental Protection Agency  
Telephone: 202-564-6023  
Last EDR Contact: 10/01/2021  
Next Scheduled EDR Contact: 01/10/2022  
Data Release Frequency: Semi-Annually

### DEED: Deed Restriction Listing

# GOVERNMENT RECORDS SEARCHED / DATA CURRENCY TRACKING

Site Mitigation and Brownfields Reuse Program Facility Sites with Deed Restrictions & Hazardous Waste Management Program Facility Sites with Deed / Land Use Restriction. The DTSC Site Mitigation and Brownfields Reuse Program (SMBRP) list includes sites cleaned up under the program's oversight and generally does not include current or former hazardous waste facilities that required a hazardous waste facility permit. The list represents deed restrictions that are active. Some sites have multiple deed restrictions. The DTSC Hazardous Waste Management Program (HWMP) has developed a list of current or former hazardous waste facilities that have a recorded land use restriction at the local county recorder's office. The land use restrictions on this list were required by the DTSC HWMP as a result of the presence of hazardous substances that remain on site after the facility (or part of the facility) has been closed or cleaned up. The types of land use restriction include deed notice, deed restriction, or a land use restriction that binds current and future owners.

Date of Government Version: 05/28/2021	Source: DTSC and SWRCB
Date Data Arrived at EDR: 05/28/2021	Telephone: 916-323-3400
Date Made Active in Reports: 08/20/2021	Last EDR Contact: 08/31/2021
Number of Days to Update: 84	Next Scheduled EDR Contact: 12/13/2021
	Data Release Frequency: Semi-Annually

## **Records of Emergency Release Reports**

### **HMIRS: Hazardous Materials Information Reporting System**

Hazardous Materials Incident Report System. HMIRS contains hazardous material spill incidents reported to DOT.

Date of Government Version: 09/12/2021	Source: U.S. Department of Transportation
Date Data Arrived at EDR: 09/13/2021	Telephone: 202-366-4555
Date Made Active in Reports: 09/28/2021	Last EDR Contact: 09/13/2021
Number of Days to Update: 15	Next Scheduled EDR Contact: 01/03/2022
	Data Release Frequency: Quarterly

### **CHMIRS: California Hazardous Material Incident Report System**

California Hazardous Material Incident Reporting System. CHMIRS contains information on reported hazardous material incidents (accidental releases or spills).

Date of Government Version: 06/30/2021	Source: Office of Emergency Services
Date Data Arrived at EDR: 07/15/2021	Telephone: 916-845-8400
Date Made Active in Reports: 10/06/2021	Last EDR Contact: 10/19/2021
Number of Days to Update: 83	Next Scheduled EDR Contact: 01/31/2022
	Data Release Frequency: Semi-Annually

### **LDS: Land Disposal Sites Listing (GEOTRACKER)**

Land Disposal sites (Landfills) included in GeoTracker. GeoTracker is the Water Boards data management system for sites that impact, or have the potential to impact, water quality in California, with emphasis on groundwater.

Date of Government Version: 06/03/2021	Source: State Water Quality Control Board
Date Data Arrived at EDR: 06/03/2021	Telephone: 866-480-1028
Date Made Active in Reports: 08/24/2021	Last EDR Contact: 09/07/2021
Number of Days to Update: 82	Next Scheduled EDR Contact: 12/20/2021
	Data Release Frequency: Quarterly

### **MCS: Military Cleanup Sites Listing (GEOTRACKER)**

Military sites (consisting of: Military UST sites; Military Privatized sites; and Military Cleanup sites [formerly known as DoD non UST]) included in GeoTracker. GeoTracker is the Water Boards data management system for sites that impact, or have the potential to impact, water quality in California, with emphasis on groundwater.

Date of Government Version: 06/03/2021	Source: State Water Resources Control Board
Date Data Arrived at EDR: 06/03/2021	Telephone: 866-480-1028
Date Made Active in Reports: 08/24/2021	Last EDR Contact: 09/07/2021
Number of Days to Update: 82	Next Scheduled EDR Contact: 12/20/2021
	Data Release Frequency: Quarterly

# GOVERNMENT RECORDS SEARCHED / DATA CURRENCY TRACKING

## SPILLS 90: SPILLS90 data from FirstSearch

Spills 90 includes those spill and release records available exclusively from FirstSearch databases. Typically, they may include chemical, oil and/or hazardous substance spills recorded after 1990. Duplicate records that are already included in EDR incident and release records are not included in Spills 90.

Date of Government Version: 06/06/2012	Source: FirstSearch
Date Data Arrived at EDR: 01/03/2013	Telephone: N/A
Date Made Active in Reports: 02/22/2013	Last EDR Contact: 01/03/2013
Number of Days to Update: 50	Next Scheduled EDR Contact: N/A
	Data Release Frequency: No Update Planned

## Other Ascertainable Records

### RCRA NonGen / NLR: RCRA - Non Generators / No Longer Regulated

RCRAInfo is EPA's comprehensive information system, providing access to data supporting the Resource Conservation and Recovery Act (RCRA) of 1976 and the Hazardous and Solid Waste Amendments (HSWA) of 1984. The database includes selective information on sites which generate, transport, store, treat and/or dispose of hazardous waste as defined by the Resource Conservation and Recovery Act (RCRA). Non-Generators do not presently generate hazardous waste.

Date of Government Version: 09/13/2021	Source: Environmental Protection Agency
Date Data Arrived at EDR: 09/15/2021	Telephone: (415) 495-8895
Date Made Active in Reports: 10/12/2021	Last EDR Contact: 09/15/2021
Number of Days to Update: 27	Next Scheduled EDR Contact: 01/03/2022
	Data Release Frequency: Quarterly

### FUDS: Formerly Used Defense Sites

The listing includes locations of Formerly Used Defense Sites properties where the US Army Corps of Engineers is actively working or will take necessary cleanup actions.

Date of Government Version: 05/04/2021	Source: U.S. Army Corps of Engineers
Date Data Arrived at EDR: 05/18/2021	Telephone: 202-528-4285
Date Made Active in Reports: 08/11/2021	Last EDR Contact: 08/17/2021
Number of Days to Update: 85	Next Scheduled EDR Contact: 11/29/2021
	Data Release Frequency: Varies

### DOD: Department of Defense Sites

This data set consists of federally owned or administered lands, administered by the Department of Defense, that have any area equal to or greater than 640 acres of the United States, Puerto Rico, and the U.S. Virgin Islands.

Date of Government Version: 12/31/2005	Source: USGS
Date Data Arrived at EDR: 11/10/2006	Telephone: 888-275-8747
Date Made Active in Reports: 01/11/2007	Last EDR Contact: 10/15/2021
Number of Days to Update: 62	Next Scheduled EDR Contact: 01/24/2022
	Data Release Frequency: Semi-Annually

### FEDLAND: Federal and Indian Lands

Federally and Indian administrated lands of the United States. Lands included are administrated by: Army Corps of Engineers, Bureau of Reclamation, National Wild and Scenic River, National Wildlife Refuge, Public Domain Land, Wilderness, Wilderness Study Area, Wildlife Management Area, Bureau of Indian Affairs, Bureau of Land Management, Department of Justice, Forest Service, Fish and Wildlife Service, National Park Service.

Date of Government Version: 04/02/2018	Source: U.S. Geological Survey
Date Data Arrived at EDR: 04/11/2018	Telephone: 888-275-8747
Date Made Active in Reports: 11/06/2019	Last EDR Contact: 10/05/2021
Number of Days to Update: 574	Next Scheduled EDR Contact: 01/17/2022
	Data Release Frequency: N/A

### SCRD DRYCLEANERS: State Coalition for Remediation of Drycleaners Listing

The State Coalition for Remediation of Drycleaners was established in 1998, with support from the U.S. EPA Office of Superfund Remediation and Technology Innovation. It is comprised of representatives of states with established drycleaner remediation programs. Currently the member states are Alabama, Connecticut, Florida, Illinois, Kansas, Minnesota, Missouri, North Carolina, Oregon, South Carolina, Tennessee, Texas, and Wisconsin.



# GOVERNMENT RECORDS SEARCHED / DATA CURRENCY TRACKING

Date of Government Version: 01/01/2017  
Date Data Arrived at EDR: 02/03/2017  
Date Made Active in Reports: 04/07/2017  
Number of Days to Update: 63

Source: Environmental Protection Agency  
Telephone: 615-532-8599  
Last EDR Contact: 08/06/2021  
Next Scheduled EDR Contact: 11/22/2021  
Data Release Frequency: Varies

## US FIN ASSUR: Financial Assurance Information

All owners and operators of facilities that treat, store, or dispose of hazardous waste are required to provide proof that they will have sufficient funds to pay for the clean up, closure, and post-closure care of their facilities.

Date of Government Version: 09/13/2021  
Date Data Arrived at EDR: 09/15/2021  
Date Made Active in Reports: 09/28/2021  
Number of Days to Update: 13

Source: Environmental Protection Agency  
Telephone: 202-566-1917  
Last EDR Contact: 09/15/2021  
Next Scheduled EDR Contact: 01/03/2022  
Data Release Frequency: Quarterly

## EPA WATCH LIST: EPA WATCH LIST

EPA maintains a "Watch List" to facilitate dialogue between EPA, state and local environmental agencies on enforcement matters relating to facilities with alleged violations identified as either significant or high priority. Being on the Watch List does not mean that the facility has actually violated the law only that an investigation by EPA or a state or local environmental agency has led those organizations to allege that an unproven violation has in fact occurred. Being on the Watch List does not represent a higher level of concern regarding the alleged violations that were detected, but instead indicates cases requiring additional dialogue between EPA, state and local agencies - primarily because of the length of time the alleged violation has gone unaddressed or unresolved.

Date of Government Version: 08/30/2013  
Date Data Arrived at EDR: 03/21/2014  
Date Made Active in Reports: 06/17/2014  
Number of Days to Update: 88

Source: Environmental Protection Agency  
Telephone: 617-520-3000  
Last EDR Contact: 07/26/2021  
Next Scheduled EDR Contact: 11/15/2021  
Data Release Frequency: Quarterly

## 2020 COR ACTION: 2020 Corrective Action Program List

The EPA has set ambitious goals for the RCRA Corrective Action program by creating the 2020 Corrective Action Universe. This RCRA cleanup baseline includes facilities expected to need corrective action. The 2020 universe contains a wide variety of sites. Some properties are heavily contaminated while others were contaminated but have since been cleaned up. Still others have not been fully investigated yet, and may require little or no remediation. Inclusion in the 2020 Universe does not necessarily imply failure on the part of a facility to meet its RCRA obligations.

Date of Government Version: 09/30/2017  
Date Data Arrived at EDR: 05/08/2018  
Date Made Active in Reports: 07/20/2018  
Number of Days to Update: 73

Source: Environmental Protection Agency  
Telephone: 703-308-4044  
Last EDR Contact: 08/06/2021  
Next Scheduled EDR Contact: 11/15/2021  
Data Release Frequency: Varies

## TSCA: Toxic Substances Control Act

Toxic Substances Control Act. TSCA identifies manufacturers and importers of chemical substances included on the TSCA Chemical Substance Inventory list. It includes data on the production volume of these substances by plant site.

Date of Government Version: 12/31/2016  
Date Data Arrived at EDR: 06/17/2020  
Date Made Active in Reports: 09/10/2020  
Number of Days to Update: 85

Source: EPA  
Telephone: 202-260-5521  
Last EDR Contact: 09/17/2021  
Next Scheduled EDR Contact: 12/27/2021  
Data Release Frequency: Every 4 Years

## TRIS: Toxic Chemical Release Inventory System

Toxic Release Inventory System. TRIS identifies facilities which release toxic chemicals to the air, water and land in reportable quantities under SARA Title III Section 313.

# GOVERNMENT RECORDS SEARCHED / DATA CURRENCY TRACKING

Date of Government Version: 12/31/2018  
Date Data Arrived at EDR: 08/14/2020  
Date Made Active in Reports: 11/04/2020  
Number of Days to Update: 82

Source: EPA  
Telephone: 202-566-0250  
Last EDR Contact: 08/17/2021  
Next Scheduled EDR Contact: 11/29/2021  
Data Release Frequency: Annually

## SSTS: Section 7 Tracking Systems

Section 7 of the Federal Insecticide, Fungicide and Rodenticide Act, as amended (92 Stat. 829) requires all registered pesticide-producing establishments to submit a report to the Environmental Protection Agency by March 1st each year. Each establishment must report the types and amounts of pesticides, active ingredients and devices being produced, and those having been produced and sold or distributed in the past year.

Date of Government Version: 07/19/2021  
Date Data Arrived at EDR: 07/19/2021  
Date Made Active in Reports: 10/12/2021  
Number of Days to Update: 85

Source: EPA  
Telephone: 202-564-4203  
Last EDR Contact: 10/20/2021  
Next Scheduled EDR Contact: 01/31/2022  
Data Release Frequency: Annually

## ROD: Records Of Decision

Record of Decision. ROD documents mandate a permanent remedy at an NPL (Superfund) site containing technical and health information to aid in the cleanup.

Date of Government Version: 07/29/2021  
Date Data Arrived at EDR: 08/04/2021  
Date Made Active in Reports: 08/31/2021  
Number of Days to Update: 27

Source: EPA  
Telephone: 703-416-0223  
Last EDR Contact: 10/01/2021  
Next Scheduled EDR Contact: 12/13/2021  
Data Release Frequency: Annually

## RMP: Risk Management Plans

When Congress passed the Clean Air Act Amendments of 1990, it required EPA to publish regulations and guidance for chemical accident prevention at facilities using extremely hazardous substances. The Risk Management Program Rule (RMP Rule) was written to implement Section 112(r) of these amendments. The rule, which built upon existing industry codes and standards, requires companies of all sizes that use certain flammable and toxic substances to develop a Risk Management Program, which includes a(n): Hazard assessment that details the potential effects of an accidental release, an accident history of the last five years, and an evaluation of worst-case and alternative accidental releases; Prevention program that includes safety precautions and maintenance, monitoring, and employee training measures; and Emergency response program that spells out emergency health care, employee training measures and procedures for informing the public and response agencies (e.g the fire department) should an accident occur.

Date of Government Version: 05/07/2021  
Date Data Arrived at EDR: 05/13/2021  
Date Made Active in Reports: 08/03/2021  
Number of Days to Update: 82

Source: Environmental Protection Agency  
Telephone: 202-564-8600  
Last EDR Contact: 10/18/2021  
Next Scheduled EDR Contact: 01/31/2022  
Data Release Frequency: Varies

## RAATS: RCRA Administrative Action Tracking System

RCRA Administration Action Tracking System. RAATS contains records based on enforcement actions issued under RCRA pertaining to major violators and includes administrative and civil actions brought by the EPA. For administration actions after September 30, 1995, data entry in the RAATS database was discontinued. EPA will retain a copy of the database for historical records. It was necessary to terminate RAATS because a decrease in agency resources made it impossible to continue to update the information contained in the database.

Date of Government Version: 04/17/1995  
Date Data Arrived at EDR: 07/03/1995  
Date Made Active in Reports: 08/07/1995  
Number of Days to Update: 35

Source: EPA  
Telephone: 202-564-4104  
Last EDR Contact: 06/02/2008  
Next Scheduled EDR Contact: 09/01/2008  
Data Release Frequency: No Update Planned

# GOVERNMENT RECORDS SEARCHED / DATA CURRENCY TRACKING

## PRP: Potentially Responsible Parties

A listing of verified Potentially Responsible Parties

Date of Government Version: 12/30/2020	Source: EPA
Date Data Arrived at EDR: 01/14/2021	Telephone: 202-564-6023
Date Made Active in Reports: 03/05/2021	Last EDR Contact: 10/01/2021
Number of Days to Update: 50	Next Scheduled EDR Contact: 11/15/2021
	Data Release Frequency: Quarterly

## PADS: PCB Activity Database System

PCB Activity Database. PADS Identifies generators, transporters, commercial storers and/or brokers and disposers of PCB's who are required to notify the EPA of such activities.

Date of Government Version: 11/19/2020	Source: EPA
Date Data Arrived at EDR: 01/08/2021	Telephone: 202-566-0500
Date Made Active in Reports: 03/22/2021	Last EDR Contact: 10/08/2021
Number of Days to Update: 73	Next Scheduled EDR Contact: 01/17/2022
	Data Release Frequency: Annually

## ICIS: Integrated Compliance Information System

The Integrated Compliance Information System (ICIS) supports the information needs of the national enforcement and compliance program as well as the unique needs of the National Pollutant Discharge Elimination System (NPDES) program.

Date of Government Version: 11/18/2016	Source: Environmental Protection Agency
Date Data Arrived at EDR: 11/23/2016	Telephone: 202-564-2501
Date Made Active in Reports: 02/10/2017	Last EDR Contact: 09/30/2021
Number of Days to Update: 79	Next Scheduled EDR Contact: 01/17/2022
	Data Release Frequency: Quarterly

## FTTS: FIFRA/ TSCA Tracking System - FIFRA (Federal Insecticide, Fungicide, & Rodenticide Act)/TSCA (Toxic Substances Control Act)

FTTS tracks administrative cases and pesticide enforcement actions and compliance activities related to FIFRA, TSCA and EPCRA (Emergency Planning and Community Right-to-Know Act). To maintain currency, EDR contacts the Agency on a quarterly basis.

Date of Government Version: 04/09/2009	Source: EPA/Office of Prevention, Pesticides and Toxic Substances
Date Data Arrived at EDR: 04/16/2009	Telephone: 202-566-1667
Date Made Active in Reports: 05/11/2009	Last EDR Contact: 08/18/2017
Number of Days to Update: 25	Next Scheduled EDR Contact: 12/04/2017
	Data Release Frequency: No Update Planned

## FTTS INSP: FIFRA/ TSCA Tracking System - FIFRA (Federal Insecticide, Fungicide, & Rodenticide Act)/TSCA (Toxic Substances Control Act)

A listing of FIFRA/TSCA Tracking System (FTTS) inspections and enforcements.

Date of Government Version: 04/09/2009	Source: EPA
Date Data Arrived at EDR: 04/16/2009	Telephone: 202-566-1667
Date Made Active in Reports: 05/11/2009	Last EDR Contact: 08/18/2017
Number of Days to Update: 25	Next Scheduled EDR Contact: 12/04/2017
	Data Release Frequency: No Update Planned

## MLTS: Material Licensing Tracking System

MLTS is maintained by the Nuclear Regulatory Commission and contains a list of approximately 8,100 sites which possess or use radioactive materials and which are subject to NRC licensing requirements. To maintain currency, EDR contacts the Agency on a quarterly basis.

Date of Government Version: 03/08/2021	Source: Nuclear Regulatory Commission
Date Data Arrived at EDR: 03/11/2021	Telephone: 301-415-7169
Date Made Active in Reports: 05/11/2021	Last EDR Contact: 10/18/2021
Number of Days to Update: 61	Next Scheduled EDR Contact: 01/31/2022
	Data Release Frequency: Quarterly

# GOVERNMENT RECORDS SEARCHED / DATA CURRENCY TRACKING

## COAL ASH DOE: Steam-Electric Plant Operation Data

A listing of power plants that store ash in surface ponds.

Date of Government Version: 12/31/2019	Source: Department of Energy
Date Data Arrived at EDR: 12/01/2020	Telephone: 202-586-8719
Date Made Active in Reports: 02/09/2021	Last EDR Contact: 09/03/2021
Number of Days to Update: 70	Next Scheduled EDR Contact: 12/13/2021
	Data Release Frequency: Varies

## COAL ASH EPA: Coal Combustion Residues Surface Impoundments List

A listing of coal combustion residues surface impoundments with high hazard potential ratings.

Date of Government Version: 01/12/2017	Source: Environmental Protection Agency
Date Data Arrived at EDR: 03/05/2019	Telephone: N/A
Date Made Active in Reports: 11/11/2019	Last EDR Contact: 08/31/2021
Number of Days to Update: 251	Next Scheduled EDR Contact: 12/13/2021
	Data Release Frequency: Varies

## PCB TRANSFORMER: PCB Transformer Registration Database

The database of PCB transformer registrations that includes all PCB registration submittals.

Date of Government Version: 09/13/2019	Source: Environmental Protection Agency
Date Data Arrived at EDR: 11/06/2019	Telephone: 202-566-0517
Date Made Active in Reports: 02/10/2020	Last EDR Contact: 08/06/2021
Number of Days to Update: 96	Next Scheduled EDR Contact: 11/15/2021
	Data Release Frequency: Varies

## RADINFO: Radiation Information Database

The Radiation Information Database (RADINFO) contains information about facilities that are regulated by U.S. Environmental Protection Agency (EPA) regulations for radiation and radioactivity.

Date of Government Version: 07/01/2019	Source: Environmental Protection Agency
Date Data Arrived at EDR: 07/01/2019	Telephone: 202-343-9775
Date Made Active in Reports: 09/23/2019	Last EDR Contact: 09/27/2021
Number of Days to Update: 84	Next Scheduled EDR Contact: 01/10/2022
	Data Release Frequency: Quarterly

## HIST FTTS: FIFRA/TSCA Tracking System Administrative Case Listing

A complete administrative case listing from the FIFRA/TSCA Tracking System (FTTS) for all ten EPA regions. The information was obtained from the National Compliance Database (NCDB). NCDB supports the implementation of FIFRA (Federal Insecticide, Fungicide, and Rodenticide Act) and TSCA (Toxic Substances Control Act). Some EPA regions are now closing out records. Because of that, and the fact that some EPA regions are not providing EPA Headquarters with updated records, it was decided to create a HIST FTTS database. It included records that may not be included in the newer FTTS database updates. This database is no longer updated.

Date of Government Version: 10/19/2006	Source: Environmental Protection Agency
Date Data Arrived at EDR: 03/01/2007	Telephone: 202-564-2501
Date Made Active in Reports: 04/10/2007	Last EDR Contact: 12/17/2007
Number of Days to Update: 40	Next Scheduled EDR Contact: 03/17/2008
	Data Release Frequency: No Update Planned

## HIST FTTS INSP: FIFRA/TSCA Tracking System Inspection & Enforcement Case Listing

A complete inspection and enforcement case listing from the FIFRA/TSCA Tracking System (FTTS) for all ten EPA regions. The information was obtained from the National Compliance Database (NCDB). NCDB supports the implementation of FIFRA (Federal Insecticide, Fungicide, and Rodenticide Act) and TSCA (Toxic Substances Control Act). Some EPA regions are now closing out records. Because of that, and the fact that some EPA regions are not providing EPA Headquarters with updated records, it was decided to create a HIST FTTS database. It included records that may not be included in the newer FTTS database updates. This database is no longer updated.

# GOVERNMENT RECORDS SEARCHED / DATA CURRENCY TRACKING

Date of Government Version: 10/19/2006  
Date Data Arrived at EDR: 03/01/2007  
Date Made Active in Reports: 04/10/2007  
Number of Days to Update: 40

Source: Environmental Protection Agency  
Telephone: 202-564-2501  
Last EDR Contact: 12/17/2008  
Next Scheduled EDR Contact: 03/17/2008  
Data Release Frequency: No Update Planned

## DOT OPS: Incident and Accident Data

Department of Transportation, Office of Pipeline Safety Incident and Accident data.

Date of Government Version: 01/02/2020  
Date Data Arrived at EDR: 01/28/2020  
Date Made Active in Reports: 04/17/2020  
Number of Days to Update: 80

Source: Department of Transportation, Office of Pipeline Safety  
Telephone: 202-366-4595  
Last EDR Contact: 07/23/2021  
Next Scheduled EDR Contact: 11/08/2021  
Data Release Frequency: Quarterly

## CONSENT: Superfund (CERCLA) Consent Decrees

Major legal settlements that establish responsibility and standards for cleanup at NPL (Superfund) sites. Released periodically by United States District Courts after settlement by parties to litigation matters.

Date of Government Version: 06/30/2021  
Date Data Arrived at EDR: 07/14/2021  
Date Made Active in Reports: 07/16/2021  
Number of Days to Update: 2

Source: Department of Justice, Consent Decree Library  
Telephone: Varies  
Last EDR Contact: 09/30/2021  
Next Scheduled EDR Contact: 01/17/2022  
Data Release Frequency: Varies

## BRS: Biennial Reporting System

The Biennial Reporting System is a national system administered by the EPA that collects data on the generation and management of hazardous waste. BRS captures detailed data from two groups: Large Quantity Generators (LQG) and Treatment, Storage, and Disposal Facilities.

Date of Government Version: 12/31/2017  
Date Data Arrived at EDR: 06/22/2020  
Date Made Active in Reports: 11/20/2020  
Number of Days to Update: 151

Source: EPA/NTIS  
Telephone: 800-424-9346  
Last EDR Contact: 09/15/2021  
Next Scheduled EDR Contact: 01/03/2022  
Data Release Frequency: Biennially

## INDIAN RESERV: Indian Reservations

This map layer portrays Indian administered lands of the United States that have any area equal to or greater than 640 acres.

Date of Government Version: 12/31/2014  
Date Data Arrived at EDR: 07/14/2015  
Date Made Active in Reports: 01/10/2017  
Number of Days to Update: 546

Source: USGS  
Telephone: 202-208-3710  
Last EDR Contact: 10/05/2021  
Next Scheduled EDR Contact: 01/17/2022  
Data Release Frequency: Semi-Annually

## FUSRAP: Formerly Utilized Sites Remedial Action Program

DOE established the Formerly Utilized Sites Remedial Action Program (FUSRAP) in 1974 to remediate sites where radioactive contamination remained from Manhattan Project and early U.S. Atomic Energy Commission (AEC) operations.

Date of Government Version: 08/08/2017  
Date Data Arrived at EDR: 09/11/2018  
Date Made Active in Reports: 09/14/2018  
Number of Days to Update: 3

Source: Department of Energy  
Telephone: 202-586-3559  
Last EDR Contact: 07/23/2021  
Next Scheduled EDR Contact: 11/15/2021  
Data Release Frequency: Varies

## UMTRA: Uranium Mill Tailings Sites

Uranium ore was mined by private companies for federal government use in national defense programs. When the mills shut down, large piles of the sand-like material (mill tailings) remain after uranium has been extracted from the ore. Levels of human exposure to radioactive materials from the piles are low; however, in some cases tailings were used as construction materials before the potential health hazards of the tailings were recognized.

# GOVERNMENT RECORDS SEARCHED / DATA CURRENCY TRACKING

Date of Government Version: 08/30/2019  
Date Data Arrived at EDR: 11/15/2019  
Date Made Active in Reports: 01/28/2020  
Number of Days to Update: 74

Source: Department of Energy  
Telephone: 505-845-0011  
Last EDR Contact: 08/12/2021  
Next Scheduled EDR Contact: 11/29/2021  
Data Release Frequency: Varies

## LEAD SMELTER 1: Lead Smelter Sites

A listing of former lead smelter site locations.

Date of Government Version: 07/29/2021  
Date Data Arrived at EDR: 08/04/2021  
Date Made Active in Reports: 08/31/2021  
Number of Days to Update: 27

Source: Environmental Protection Agency  
Telephone: 703-603-8787  
Last EDR Contact: 10/01/2021  
Next Scheduled EDR Contact: 01/10/2022  
Data Release Frequency: Varies

## LEAD SMELTER 2: Lead Smelter Sites

A list of several hundred sites in the U.S. where secondary lead smelting was done from 1931 and 1964. These sites may pose a threat to public health through ingestion or inhalation of contaminated soil or dust

Date of Government Version: 04/05/2001  
Date Data Arrived at EDR: 10/27/2010  
Date Made Active in Reports: 12/02/2010  
Number of Days to Update: 36

Source: American Journal of Public Health  
Telephone: 703-305-6451  
Last EDR Contact: 12/02/2009  
Next Scheduled EDR Contact: N/A  
Data Release Frequency: No Update Planned

## US AIRS (AFS): Aerometric Information Retrieval System Facility Subsystem (AFS)

The database is a sub-system of Aerometric Information Retrieval System (AIRS). AFS contains compliance data on air pollution point sources regulated by the U.S. EPA and/or state and local air regulatory agencies. This information comes from source reports by various stationary sources of air pollution, such as electric power plants, steel mills, factories, and universities, and provides information about the air pollutants they produce. Action, air program, air program pollutant, and general level plant data. It is used to track emissions and compliance data from industrial plants.

Date of Government Version: 10/12/2016  
Date Data Arrived at EDR: 10/26/2016  
Date Made Active in Reports: 02/03/2017  
Number of Days to Update: 100

Source: EPA  
Telephone: 202-564-2496  
Last EDR Contact: 09/26/2017  
Next Scheduled EDR Contact: 01/08/2018  
Data Release Frequency: Annually

## US AIRS MINOR: Air Facility System Data

A listing of minor source facilities.

Date of Government Version: 10/12/2016  
Date Data Arrived at EDR: 10/26/2016  
Date Made Active in Reports: 02/03/2017  
Number of Days to Update: 100

Source: EPA  
Telephone: 202-564-2496  
Last EDR Contact: 09/26/2017  
Next Scheduled EDR Contact: 01/08/2018  
Data Release Frequency: Annually

## US MINES: Mines Master Index File

Contains all mine identification numbers issued for mines active or opened since 1971. The data also includes violation information.

Date of Government Version: 05/03/2021  
Date Data Arrived at EDR: 05/25/2021  
Date Made Active in Reports: 08/11/2021  
Number of Days to Update: 78

Source: Department of Labor, Mine Safety and Health Administration  
Telephone: 303-231-5959  
Last EDR Contact: 08/24/2021  
Next Scheduled EDR Contact: 12/06/2021  
Data Release Frequency: Semi-Annually

## MINES VIOLATIONS: MSHA Violation Assessment Data

Mines violation and assessment information. Department of Labor, Mine Safety & Health Administration.

# GOVERNMENT RECORDS SEARCHED / DATA CURRENCY TRACKING

Date of Government Version: 06/30/2021  
Date Data Arrived at EDR: 07/01/2021  
Date Made Active in Reports: 09/28/2021  
Number of Days to Update: 89

Source: DOL, Mine Safety & Health Admi  
Telephone: 202-693-9424  
Last EDR Contact: 09/09/2021  
Next Scheduled EDR Contact: 12/13/2021  
Data Release Frequency: Quarterly

## US MINES 2: Ferrous and Nonferrous Metal Mines Database Listing

This map layer includes ferrous (ferrous metal mines are facilities that extract ferrous metals, such as iron ore or molybdenum) and nonferrous (Nonferrous metal mines are facilities that extract nonferrous metals, such as gold, silver, copper, zinc, and lead) metal mines in the United States.

Date of Government Version: 05/06/2020  
Date Data Arrived at EDR: 05/27/2020  
Date Made Active in Reports: 08/13/2020  
Number of Days to Update: 78

Source: USGS  
Telephone: 703-648-7709  
Last EDR Contact: 08/26/2021  
Next Scheduled EDR Contact: 12/06/2021  
Data Release Frequency: Varies

## US MINES 3: Active Mines & Mineral Plants Database Listing

Active Mines and Mineral Processing Plant operations for commodities monitored by the Minerals Information Team of the USGS.

Date of Government Version: 04/14/2011  
Date Data Arrived at EDR: 06/08/2011  
Date Made Active in Reports: 09/13/2011  
Number of Days to Update: 97

Source: USGS  
Telephone: 703-648-7709  
Last EDR Contact: 08/26/2021  
Next Scheduled EDR Contact: 12/06/2021  
Data Release Frequency: Varies

## ABANDONED MINES: Abandoned Mines

An inventory of land and water impacted by past mining (primarily coal mining) is maintained by OSMRE to provide information needed to implement the Surface Mining Control and Reclamation Act of 1977 (SMCRA). The inventory contains information on the location, type, and extent of AML impacts, as well as, information on the cost associated with the reclamation of those problems. The inventory is based upon field surveys by State, Tribal, and OSMRE program officials. It is dynamic to the extent that it is modified as new problems are identified and existing problems are reclaimed.

Date of Government Version: 06/15/2021  
Date Data Arrived at EDR: 06/16/2021  
Date Made Active in Reports: 08/17/2021  
Number of Days to Update: 62

Source: Department of Interior  
Telephone: 202-208-2609  
Last EDR Contact: 09/14/2021  
Next Scheduled EDR Contact: 12/20/2021  
Data Release Frequency: Quarterly

## FINDS: Facility Index System/Facility Registry System

Facility Index System. FINDS contains both facility information and 'pointers' to other sources that contain more detail. EDR includes the following FINDS databases in this report: PCS (Permit Compliance System), AIRS (Aerometric Information Retrieval System), DOCKET (Enforcement Docket used to manage and track information on civil judicial enforcement cases for all environmental statutes), FURS (Federal Underground Injection Control), C-DOCKET (Criminal Docket System used to track criminal enforcement actions for all environmental statutes), FFIS (Federal Facilities Information System), STATE (State Environmental Laws and Statutes), and PADS (PCB Activity Data System).

Date of Government Version: 05/05/2021  
Date Data Arrived at EDR: 05/18/2021  
Date Made Active in Reports: 08/17/2021  
Number of Days to Update: 91

Source: EPA  
Telephone: (415) 947-8000  
Last EDR Contact: 08/31/2021  
Next Scheduled EDR Contact: 12/13/2021  
Data Release Frequency: Quarterly

## UXO: Unexploded Ordnance Sites

A listing of unexploded ordnance site locations

Date of Government Version: 12/31/2018  
Date Data Arrived at EDR: 07/02/2020  
Date Made Active in Reports: 09/17/2020  
Number of Days to Update: 77

Source: Department of Defense  
Telephone: 703-704-1564  
Last EDR Contact: 10/07/2021  
Next Scheduled EDR Contact: 01/24/2022  
Data Release Frequency: Varies

## GOVERNMENT RECORDS SEARCHED / DATA CURRENCY TRACKING

### DOCKET HWC: Hazardous Waste Compliance Docket Listing

A complete list of the Federal Agency Hazardous Waste Compliance Docket Facilities.

Date of Government Version: 05/06/2021	Source: Environmental Protection Agency
Date Data Arrived at EDR: 05/21/2021	Telephone: 202-564-0527
Date Made Active in Reports: 08/11/2021	Last EDR Contact: 08/26/2021
Number of Days to Update: 82	Next Scheduled EDR Contact: 12/06/2021
	Data Release Frequency: Varies

### ECHO: Enforcement & Compliance History Information

ECHO provides integrated compliance and enforcement information for about 800,000 regulated facilities nationwide.

Date of Government Version: 06/26/2021	Source: Environmental Protection Agency
Date Data Arrived at EDR: 07/01/2021	Telephone: 202-564-2280
Date Made Active in Reports: 09/28/2021	Last EDR Contact: 10/05/2021
Number of Days to Update: 89	Next Scheduled EDR Contact: 01/17/2022
	Data Release Frequency: Quarterly

### FUELS PROGRAM: EPA Fuels Program Registered Listing

This listing includes facilities that are registered under the Part 80 (Code of Federal Regulations) EPA Fuels Programs. All companies now are required to submit new and updated registrations.

Date of Government Version: 05/14/2021	Source: EPA
Date Data Arrived at EDR: 05/14/2021	Telephone: 800-385-6164
Date Made Active in Reports: 08/03/2021	Last EDR Contact: 08/13/2021
Number of Days to Update: 81	Next Scheduled EDR Contact: 11/29/2021
	Data Release Frequency: Quarterly

### CA BOND EXP. PLAN: Bond Expenditure Plan

Department of Health Services developed a site-specific expenditure plan as the basis for an appropriation of Hazardous Substance Cleanup Bond Act funds. It is not updated.

Date of Government Version: 01/01/1989	Source: Department of Health Services
Date Data Arrived at EDR: 07/27/1994	Telephone: 916-255-2118
Date Made Active in Reports: 08/02/1994	Last EDR Contact: 05/31/1994
Number of Days to Update: 6	Next Scheduled EDR Contact: N/A
	Data Release Frequency: No Update Planned

### CORTESE: "Cortese" Hazardous Waste & Substances Sites List

The sites for the list are designated by the State Water Resource Control Board (LUST), the Integrated Waste Board (SWF/LS), and the Department of Toxic Substances Control (Cal-Sites).

Date of Government Version: 06/17/2021	Source: CAL EPA/Office of Emergency Information
Date Data Arrived at EDR: 06/17/2021	Telephone: 916-323-3400
Date Made Active in Reports: 09/14/2021	Last EDR Contact: 09/21/2021
Number of Days to Update: 89	Next Scheduled EDR Contact: 01/03/2022
	Data Release Frequency: Quarterly

### CUPA LIVERMORE-PLEASANTON: CUPA Facility Listing

list of facilities associated with the various CUPA programs in Livermore-Pleasanton

Date of Government Version: 05/01/2019	Source: Livermore-Pleasanton Fire Department
Date Data Arrived at EDR: 05/14/2019	Telephone: 925-454-2361
Date Made Active in Reports: 07/17/2019	Last EDR Contact: 08/13/2021
Number of Days to Update: 64	Next Scheduled EDR Contact: 11/22/2021
	Data Release Frequency: Varies

### DRYCLEAN SOUTH COAST: South Coast Air Quality Management District Drycleaner Listing

A listing of dry cleaners in the South Coast Air Quality Management District



# GOVERNMENT RECORDS SEARCHED / DATA CURRENCY TRACKING

Date of Government Version: 05/18/2021  
Date Data Arrived at EDR: 05/19/2021  
Date Made Active in Reports: 08/05/2021  
Number of Days to Update: 78

Source: South Coast Air Quality Management District  
Telephone: 909-396-3211  
Last EDR Contact: 08/17/2021  
Next Scheduled EDR Contact: 12/06/2021  
Data Release Frequency: Varies

## DRYCLEANERS: Cleaner Facilities

A list of drycleaner related facilities that have EPA ID numbers. These are facilities with certain SIC codes: power laundries, family and commercial; garment pressing and cleaner's agents; linen supply; coin-operated laundries and cleaning; drycleaning plants, except rugs; carpet and upholster cleaning; industrial launderers; laundry and garment services.

Date of Government Version: 05/25/2021  
Date Data Arrived at EDR: 05/28/2021  
Date Made Active in Reports: 08/20/2021  
Number of Days to Update: 84

Source: Department of Toxic Substance Control  
Telephone: 916-327-4498  
Last EDR Contact: 08/24/2021  
Next Scheduled EDR Contact: 12/13/2021  
Data Release Frequency: Annually

## DRYCLEAN AVAQMD: Antelope Valley Air Quality Management District Drycleaner Listing

A listing of dry cleaners in the Antelope Valley Air Quality Management District.

Date of Government Version: 05/25/2021  
Date Data Arrived at EDR: 05/26/2021  
Date Made Active in Reports: 08/18/2021  
Number of Days to Update: 84

Source: Antelope Valley Air Quality Management District  
Telephone: 661-723-8070  
Last EDR Contact: 08/24/2021  
Next Scheduled EDR Contact: 12/13/2021  
Data Release Frequency: Varies

## EMI: Emissions Inventory Data

Toxics and criteria pollutant emissions data collected by the ARB and local air pollution agencies.

Date of Government Version: 12/31/2019  
Date Data Arrived at EDR: 06/10/2021  
Date Made Active in Reports: 08/27/2021  
Number of Days to Update: 78

Source: California Air Resources Board  
Telephone: 916-322-2990  
Last EDR Contact: 09/17/2021  
Next Scheduled EDR Contact: 12/27/2021  
Data Release Frequency: Varies

## ENF: Enforcement Action Listing

A listing of Water Board Enforcement Actions. Formal is everything except Oral/Verbal Communication, Notice of Violation, Expedited Payment Letter, and Staff Enforcement Letter.

Date of Government Version: 04/16/2021  
Date Data Arrived at EDR: 04/20/2021  
Date Made Active in Reports: 07/07/2021  
Number of Days to Update: 78

Source: State Water Resources Control Board  
Telephone: 916-445-9379  
Last EDR Contact: 10/13/2021  
Next Scheduled EDR Contact: 01/31/2022  
Data Release Frequency: Varies

## Financial Assurance 1: Financial Assurance Information Listing

Financial Assurance information

Date of Government Version: 04/14/2021  
Date Data Arrived at EDR: 04/15/2021  
Date Made Active in Reports: 07/06/2021  
Number of Days to Update: 82

Source: Department of Toxic Substances Control  
Telephone: 916-255-3628  
Last EDR Contact: 10/05/2021  
Next Scheduled EDR Contact: 01/31/2022  
Data Release Frequency: Varies

## Financial Assurance 2: Financial Assurance Information Listing

A listing of financial assurance information for solid waste facilities. Financial assurance is intended to ensure that resources are available to pay for the cost of closure, post-closure care, and corrective measures if the owner or operator of a regulated facility is unable or unwilling to pay.

# GOVERNMENT RECORDS SEARCHED / DATA CURRENCY TRACKING

Date of Government Version: 05/13/2021  
Date Data Arrived at EDR: 05/13/2021  
Date Made Active in Reports: 07/26/2021  
Number of Days to Update: 74

Source: California Integrated Waste Management Board  
Telephone: 916-341-6066  
Last EDR Contact: 08/04/2021  
Next Scheduled EDR Contact: 11/22/2021  
Data Release Frequency: Varies

## HAZNET: Facility and Manifest Data

Facility and Manifest Data. The data is extracted from the copies of hazardous waste manifests received each year by the DTSC. The annual volume of manifests is typically 700,000 - 1,000,000 annually, representing approximately 350,000 - 500,000 shipments. Data are from the manifests submitted without correction, and therefore many contain some invalid values for data elements such as generator ID, TSD ID, waste category, and disposal method. This database begins with calendar year 1993.

Date of Government Version: 12/31/2019  
Date Data Arrived at EDR: 04/15/2020  
Date Made Active in Reports: 07/02/2020  
Number of Days to Update: 78

Source: California Environmental Protection Agency  
Telephone: 916-255-1136  
Last EDR Contact: 10/08/2021  
Next Scheduled EDR Contact: 01/17/2022  
Data Release Frequency: Annually

## ICE: ICE

Contains data pertaining to the Permitted Facilities with Inspections / Enforcements sites tracked in Envirostor.

Date of Government Version: 05/14/2021  
Date Data Arrived at EDR: 05/14/2021  
Date Made Active in Reports: 07/27/2021  
Number of Days to Update: 74

Source: Department of Toxic Substances Control  
Telephone: 877-786-9427  
Last EDR Contact: 08/13/2021  
Next Scheduled EDR Contact: 11/29/2021  
Data Release Frequency: Quarterly

## HIST CORTESE: Hazardous Waste & Substance Site List

The sites for the list are designated by the State Water Resource Control Board [LUST], the Integrated Waste Board [SWF/LS], and the Department of Toxic Substances Control [CALSITES]. This listing is no longer updated by the state agency.

Date of Government Version: 04/01/2001  
Date Data Arrived at EDR: 01/22/2009  
Date Made Active in Reports: 04/08/2009  
Number of Days to Update: 76

Source: Department of Toxic Substances Control  
Telephone: 916-323-3400  
Last EDR Contact: 01/22/2009  
Next Scheduled EDR Contact: N/A  
Data Release Frequency: No Update Planned

## HWP: EnviroStor Permitted Facilities Listing

Detailed information on permitted hazardous waste facilities and corrective action ("cleanups") tracked in EnviroStor.

Date of Government Version: 05/14/2021  
Date Data Arrived at EDR: 05/14/2021  
Date Made Active in Reports: 07/27/2021  
Number of Days to Update: 74

Source: Department of Toxic Substances Control  
Telephone: 916-323-3400  
Last EDR Contact: 08/13/2021  
Next Scheduled EDR Contact: 11/29/2021  
Data Release Frequency: Quarterly

## HWT: Registered Hazardous Waste Transporter Database

A listing of hazardous waste transporters. In California, unless specifically exempted, it is unlawful for any person to transport hazardous wastes unless the person holds a valid registration issued by DTSC. A hazardous waste transporter registration is valid for one year and is assigned a unique registration number.

Date of Government Version: 07/01/2021  
Date Data Arrived at EDR: 07/01/2021  
Date Made Active in Reports: 09/24/2021  
Number of Days to Update: 85

Source: Department of Toxic Substances Control  
Telephone: 916-440-7145  
Last EDR Contact: 10/05/2021  
Next Scheduled EDR Contact: 01/17/2022  
Data Release Frequency: Quarterly

# GOVERNMENT RECORDS SEARCHED / DATA CURRENCY TRACKING

## MINES: Mines Site Location Listing

A listing of mine site locations from the Office of Mine Reclamation.

Date of Government Version: 06/03/2021	Source: Department of Conservation
Date Data Arrived at EDR: 06/03/2021	Telephone: 916-322-1080
Date Made Active in Reports: 08/24/2021	Last EDR Contact: 09/07/2021
Number of Days to Update: 82	Next Scheduled EDR Contact: 12/20/2021
	Data Release Frequency: Quarterly

## MWMP: Medical Waste Management Program Listing

The Medical Waste Management Program (MWMP) ensures the proper handling and disposal of medical waste by permitting and inspecting medical waste Offsite Treatment Facilities (PDF) and Transfer Stations (PDF) throughout the state. MWMP also oversees all Medical Waste Transporters.

Date of Government Version: 05/06/2021	Source: Department of Public Health
Date Data Arrived at EDR: 05/28/2021	Telephone: 916-558-1784
Date Made Active in Reports: 08/20/2021	Last EDR Contact: 08/31/2021
Number of Days to Update: 84	Next Scheduled EDR Contact: 12/13/2021
	Data Release Frequency: Varies

## NPDES: NPDES Permits Listing

A listing of NPDES permits, including stormwater.

Date of Government Version: 05/10/2021	Source: State Water Resources Control Board
Date Data Arrived at EDR: 05/11/2021	Telephone: 916-445-9379
Date Made Active in Reports: 07/27/2021	Last EDR Contact: 08/13/2021
Number of Days to Update: 77	Next Scheduled EDR Contact: 11/22/2021
	Data Release Frequency: Quarterly

## PEST LIC: Pesticide Regulation Licenses Listing

A listing of licenses and certificates issued by the Department of Pesticide Regulation. The DPR issues licenses and/or certificates to: Persons and businesses that apply or sell pesticides; Pest control dealers and brokers; Persons who advise on agricultural pesticide applications.

Date of Government Version: 05/28/2021	Source: Department of Pesticide Regulation
Date Data Arrived at EDR: 05/28/2021	Telephone: 916-445-4038
Date Made Active in Reports: 08/20/2021	Last EDR Contact: 08/31/2021
Number of Days to Update: 84	Next Scheduled EDR Contact: 12/13/2021
	Data Release Frequency: Quarterly

## PROC: Certified Processors Database

A listing of certified processors.

Date of Government Version: 06/04/2021	Source: Department of Conservation
Date Data Arrived at EDR: 06/04/2021	Telephone: 916-323-3836
Date Made Active in Reports: 08/27/2021	Last EDR Contact: 09/08/2021
Number of Days to Update: 84	Next Scheduled EDR Contact: 12/20/2021
	Data Release Frequency: Quarterly

## NOTIFY 65: Proposition 65 Records

Listings of all Proposition 65 incidents reported to counties by the State Water Resources Control Board and the Regional Water Quality Control Board. This database is no longer updated by the reporting agency.

Date of Government Version: 03/12/2021	Source: State Water Resources Control Board
Date Data Arrived at EDR: 03/16/2021	Telephone: 916-445-3846
Date Made Active in Reports: 06/01/2021	Last EDR Contact: 08/26/2021
Number of Days to Update: 77	Next Scheduled EDR Contact: 12/27/2021
	Data Release Frequency: No Update Planned

# GOVERNMENT RECORDS SEARCHED / DATA CURRENCY TRACKING

## UIC: UIC Listing

A listing of wells identified as underground injection wells, in the California Oil and Gas Wells database.

Date of Government Version: 06/03/2021	Source: Department of Conservation
Date Data Arrived at EDR: 06/03/2021	Telephone: 916-445-2408
Date Made Active in Reports: 08/25/2021	Last EDR Contact: 09/07/2021
Number of Days to Update: 83	Next Scheduled EDR Contact: 12/20/2021
	Data Release Frequency: Varies

## UIC GEO: Underground Injection Control Sites (GEOTRACKER)

Underground control injection sites

Date of Government Version: 06/03/2021	Source: State Water Resource Control Board
Date Data Arrived at EDR: 06/03/2021	Telephone: 866-480-1028
Date Made Active in Reports: 08/24/2021	Last EDR Contact: 09/07/2021
Number of Days to Update: 82	Next Scheduled EDR Contact: 12/20/2021
	Data Release Frequency: Varies

## WASTEWATER PITS: Oil Wastewater Pits Listing

Water officials discovered that oil producers have been dumping chemical-laden wastewater into hundreds of unlined pits that are operating without proper permits. Inspections completed by the Central Valley Regional Water Quality Control Board revealed the existence of previously unidentified waste sites. The water boards review found that more than one-third of the region's active disposal pits are operating without permission.

Date of Government Version: 02/11/2021	Source: RWQCB, Central Valley Region
Date Data Arrived at EDR: 07/01/2021	Telephone: 559-445-5577
Date Made Active in Reports: 09/29/2021	Last EDR Contact: 10/08/2021
Number of Days to Update: 90	Next Scheduled EDR Contact: 01/17/2022
	Data Release Frequency: Varies

## WDS: Waste Discharge System

Sites which have been issued waste discharge requirements.

Date of Government Version: 06/19/2007	Source: State Water Resources Control Board
Date Data Arrived at EDR: 06/20/2007	Telephone: 916-341-5227
Date Made Active in Reports: 06/29/2007	Last EDR Contact: 08/10/2021
Number of Days to Update: 9	Next Scheduled EDR Contact: 11/29/2021
	Data Release Frequency: No Update Planned

## WIP: Well Investigation Program Case List

Well Investigation Program case in the San Gabriel and San Fernando Valley area.

Date of Government Version: 07/03/2009	Source: Los Angeles Water Quality Control Board
Date Data Arrived at EDR: 07/21/2009	Telephone: 213-576-6726
Date Made Active in Reports: 08/03/2009	Last EDR Contact: 09/14/2021
Number of Days to Update: 13	Next Scheduled EDR Contact: 01/03/2022
	Data Release Frequency: No Update Planned

## MILITARY PRIV SITES: Military Privatized Sites (GEOTRACKER)

Military privatized sites

Date of Government Version: 06/03/2021	Source: State Water Resources Control Board
Date Data Arrived at EDR: 06/03/2021	Telephone: 866-480-1028
Date Made Active in Reports: 08/24/2021	Last EDR Contact: 09/07/2021
Number of Days to Update: 82	Next Scheduled EDR Contact: 12/20/2021
	Data Release Frequency: Varies

## PROJECT: Project Sites (GEOTRACKER)

Projects sites

# GOVERNMENT RECORDS SEARCHED / DATA CURRENCY TRACKING

Date of Government Version: 06/03/2021  
Date Data Arrived at EDR: 06/03/2021  
Date Made Active in Reports: 08/24/2021  
Number of Days to Update: 82

Source: State Water Resources Control Board  
Telephone: 866-480-1028  
Last EDR Contact: 09/07/2021  
Next Scheduled EDR Contact: 12/20/2021  
Data Release Frequency: Varies

## WDR: Waste Discharge Requirements Listing

In general, the Waste Discharge Requirements (WDRs) Program (sometimes also referred to as the "Non Chapter 15 (Non 15) Program") regulates point discharges that are exempt pursuant to Subsection 20090 of Title 27 and not subject to the Federal Water Pollution Control Act. Exemptions from Title 27 may be granted for nine categories of discharges (e.g., sewage, wastewater, etc.) that meet, and continue to meet, the preconditions listed for each specific exemption. The scope of the WDRs Program also includes the discharge of wastes classified as inert, pursuant to section 20230 of Title 27.

Date of Government Version: 06/07/2021  
Date Data Arrived at EDR: 06/07/2021  
Date Made Active in Reports: 08/27/2021  
Number of Days to Update: 81

Source: State Water Resources Control Board  
Telephone: 916-341-5810  
Last EDR Contact: 09/08/2021  
Next Scheduled EDR Contact: 12/20/2021  
Data Release Frequency: Quarterly

## CIWQS: California Integrated Water Quality System

The California Integrated Water Quality System (CIWQS) is a computer system used by the State and Regional Water Quality Control Boards to track information about places of environmental interest, manage permits and other orders, track inspections, and manage violations and enforcement activities.

Date of Government Version: 05/19/2021  
Date Data Arrived at EDR: 05/19/2021  
Date Made Active in Reports: 08/12/2021  
Number of Days to Update: 85

Source: State Water Resources Control Board  
Telephone: 866-794-4977  
Last EDR Contact: 08/31/2021  
Next Scheduled EDR Contact: 12/13/2021  
Data Release Frequency: Varies

## CERS: CalEPA Regulated Site Portal Data

The CalEPA Regulated Site Portal database combines data about environmentally regulated sites and facilities in California into a single database. It combines data from a variety of state and federal databases, and provides an overview of regulated activities across the spectrum of environmental programs for any given location in California. These activities include hazardous materials and waste, state and federal cleanups, impacted ground and surface waters, and toxic materials

Date of Government Version: 07/15/2021  
Date Data Arrived at EDR: 07/15/2021  
Date Made Active in Reports: 10/06/2021  
Number of Days to Update: 83

Source: California Environmental Protection Agency  
Telephone: 916-323-2514  
Last EDR Contact: 10/19/2021  
Next Scheduled EDR Contact: 01/31/2022  
Data Release Frequency: Varies

## NON-CASE INFO: Non-Case Information Sites (GEOTRACKER)

Non-Case Information sites

Date of Government Version: 06/03/2021  
Date Data Arrived at EDR: 06/03/2021  
Date Made Active in Reports: 08/24/2021  
Number of Days to Update: 82

Source: State Water Resources Control Board  
Telephone: 866-480-1028  
Last EDR Contact: 09/07/2021  
Next Scheduled EDR Contact: 12/20/2021  
Data Release Frequency: Varies

## OTHER OIL GAS: Other Oil & Gas Projects Sites (GEOTRACKER)

Other Oil & Gas Projects sites

Date of Government Version: 06/03/2021  
Date Data Arrived at EDR: 06/03/2021  
Date Made Active in Reports: 08/24/2021  
Number of Days to Update: 82

Source: State Water Resources Control Board  
Telephone: 866-480-1028  
Last EDR Contact: 09/07/2021  
Next Scheduled EDR Contact: 12/20/2021  
Data Release Frequency: Varies

# GOVERNMENT RECORDS SEARCHED / DATA CURRENCY TRACKING

## PROD WATER PONDS: Produced Water Ponds Sites (GEOTRACKER)

Produced water ponds sites

Date of Government Version: 06/03/2021  
Date Data Arrived at EDR: 06/03/2021  
Date Made Active in Reports: 08/24/2021  
Number of Days to Update: 82

Source: State Water Resources Control Board  
Telephone: 866-480-1028  
Last EDR Contact: 09/07/2021  
Next Scheduled EDR Contact: 12/20/2021  
Data Release Frequency: Varies

## SAMPLING POINT: Sampling Point ? Public Sites (GEOTRACKER)

Sampling point - public sites

Date of Government Version: 06/03/2021  
Date Data Arrived at EDR: 06/03/2021  
Date Made Active in Reports: 08/24/2021  
Number of Days to Update: 82

Source: State Water Resources Control Board  
Telephone: 866-480-1028  
Last EDR Contact: 09/07/2021  
Next Scheduled EDR Contact: 12/20/2021  
Data Release Frequency: Varies

## WELL STIM PROJ: Well Stimulation Project (GEOTRACKER)

Includes areas of groundwater monitoring plans, a depiction of the monitoring network, and the facilities, boundaries, and subsurface characteristics of the oilfield and the features (oil and gas wells, produced water ponds, UIC wells, water supply wells, etc?) being monitored

Date of Government Version: 06/03/2021  
Date Data Arrived at EDR: 06/03/2021  
Date Made Active in Reports: 08/25/2021  
Number of Days to Update: 83

Source: State Water Resources Control Board  
Telephone: 866-480-1028  
Last EDR Contact: 09/07/2021  
Next Scheduled EDR Contact: 12/20/2021  
Data Release Frequency: Varies

## PCS: Permit Compliance System

PCS is a computerized management information system that contains data on National Pollutant Discharge Elimination System (NPDES) permit holding facilities. PCS tracks the permit, compliance, and enforcement status of NPDES facilities.

Date of Government Version: 07/14/2011  
Date Data Arrived at EDR: 08/05/2011  
Date Made Active in Reports: 09/29/2011  
Number of Days to Update: 55

Source: EPA, Office of Water  
Telephone: 202-564-2496  
Last EDR Contact: 09/30/2021  
Next Scheduled EDR Contact: 01/17/2022  
Data Release Frequency: Semi-Annually

## PCS INACTIVE: Listing of Inactive PCS Permits

An inactive permit is a facility that has shut down or is no longer discharging.

Date of Government Version: 11/05/2014  
Date Data Arrived at EDR: 01/06/2015  
Date Made Active in Reports: 05/06/2015  
Number of Days to Update: 120

Source: EPA  
Telephone: 202-564-2496  
Last EDR Contact: 09/30/2021  
Next Scheduled EDR Contact: 01/17/2022  
Data Release Frequency: Semi-Annually

## PCS ENF: Enforcement data

No description is available for this data

Date of Government Version: 12/31/2014  
Date Data Arrived at EDR: 02/05/2015  
Date Made Active in Reports: 03/06/2015  
Number of Days to Update: 29

Source: EPA  
Telephone: 202-564-2497  
Last EDR Contact: 09/30/2021  
Next Scheduled EDR Contact: 01/17/2022  
Data Release Frequency: Varies

## MINES MRDS: Mineral Resources Data System

Mineral Resources Data System

# GOVERNMENT RECORDS SEARCHED / DATA CURRENCY TRACKING

Date of Government Version: 04/06/2018  
Date Data Arrived at EDR: 10/21/2019  
Date Made Active in Reports: 10/24/2019  
Number of Days to Update: 3

Source: USGS  
Telephone: 703-648-6533  
Last EDR Contact: 08/26/2021  
Next Scheduled EDR Contact: 12/06/2021  
Data Release Frequency: Varies

## HWTS: Hazardous Waste Tracking System

DTSC maintains the Hazardous Waste Tracking System that stores ID number information since the early 1980s and manifest data since 1993. The system collects both manifest copies from the generator and destination facility.

Date of Government Version: 07/13/2021  
Date Data Arrived at EDR: 07/14/2021  
Date Made Active in Reports: 10/06/2021  
Number of Days to Update: 84

Source: Department of Toxic Substances Control  
Telephone: 916-324-2444  
Last EDR Contact: 09/30/2021  
Next Scheduled EDR Contact: 01/17/2022  
Data Release Frequency: Varies

## EDR HIGH RISK HISTORICAL RECORDS

### ***EDR Exclusive Records***

#### EDR MGP: EDR Proprietary Manufactured Gas Plants

The EDR Proprietary Manufactured Gas Plant Database includes records of coal gas plants (manufactured gas plants) compiled by EDR's researchers. Manufactured gas sites were used in the United States from the 1800's to 1950's to produce a gas that could be distributed and used as fuel. These plants used whale oil, rosin, coal, or a mixture of coal, oil, and water that also produced a significant amount of waste. Many of the byproducts of the gas production, such as coal tar (oily waste containing volatile and non-volatile chemicals), sludges, oils and other compounds are potentially hazardous to human health and the environment. The byproduct from this process was frequently disposed of directly at the plant site and can remain or spread slowly, serving as a continuous source of soil and groundwater contamination.

Date of Government Version: N/A  
Date Data Arrived at EDR: N/A  
Date Made Active in Reports: N/A  
Number of Days to Update: N/A

Source: EDR, Inc.  
Telephone: N/A  
Last EDR Contact: N/A  
Next Scheduled EDR Contact: N/A  
Data Release Frequency: No Update Planned

#### EDR Hist Auto: EDR Exclusive Historical Auto Stations

EDR has searched selected national collections of business directories and has collected listings of potential gas station/filling station/service station sites that were available to EDR researchers. EDR's review was limited to those categories of sources that might, in EDR's opinion, include gas station/filling station/service station establishments. The categories reviewed included, but were not limited to gas, gas station, gasoline station, filling station, auto, automobile repair, auto service station, service station, etc. This database falls within a category of information EDR classifies as "High Risk Historical Records", or HRHR. EDR's HRHR effort presents unique and sometimes proprietary data about past sites and operations that typically create environmental concerns, but may not show up in current government records searches.

Date of Government Version: N/A  
Date Data Arrived at EDR: N/A  
Date Made Active in Reports: N/A  
Number of Days to Update: N/A

Source: EDR, Inc.  
Telephone: N/A  
Last EDR Contact: N/A  
Next Scheduled EDR Contact: N/A  
Data Release Frequency: Varies

#### EDR Hist Cleaner: EDR Exclusive Historical Cleaners

EDR has searched selected national collections of business directories and has collected listings of potential dry cleaner sites that were available to EDR researchers. EDR's review was limited to those categories of sources that might, in EDR's opinion, include dry cleaning establishments. The categories reviewed included, but were not limited to dry cleaners, cleaners, laundry, laundromat, cleaning/laundry, wash & dry etc. This database falls within a category of information EDR classifies as "High Risk Historical Records", or HRHR. EDR's HRHR effort presents unique and sometimes proprietary data about past sites and operations that typically create environmental concerns, but may not show up in current government records searches.

# GOVERNMENT RECORDS SEARCHED / DATA CURRENCY TRACKING

Date of Government Version: N/A  
Date Data Arrived at EDR: N/A  
Date Made Active in Reports: N/A  
Number of Days to Update: N/A

Source: EDR, Inc.  
Telephone: N/A  
Last EDR Contact: N/A  
Next Scheduled EDR Contact: N/A  
Data Release Frequency: Varies

## EDR RECOVERED GOVERNMENT ARCHIVES

### ***Exclusive Recovered Govt. Archives***

#### RGA LF: Recovered Government Archive Solid Waste Facilities List

The EDR Recovered Government Archive Landfill database provides a list of landfills derived from historical databases and includes many records that no longer appear in current government lists. Compiled from Records formerly available from the Department of Resources Recycling and Recovery in California.

Date of Government Version: N/A  
Date Data Arrived at EDR: 07/01/2013  
Date Made Active in Reports: 01/13/2014  
Number of Days to Update: 196

Source: Department of Resources Recycling and Recovery  
Telephone: N/A  
Last EDR Contact: 06/01/2012  
Next Scheduled EDR Contact: N/A  
Data Release Frequency: Varies

#### RGA LUST: Recovered Government Archive Leaking Underground Storage Tank

The EDR Recovered Government Archive Leaking Underground Storage Tank database provides a list of LUST incidents derived from historical databases and includes many records that no longer appear in current government lists. Compiled from Records formerly available from the State Water Resources Control Board in California.

Date of Government Version: N/A  
Date Data Arrived at EDR: 07/01/2013  
Date Made Active in Reports: 12/30/2013  
Number of Days to Update: 182

Source: State Water Resources Control Board  
Telephone: N/A  
Last EDR Contact: 06/01/2012  
Next Scheduled EDR Contact: N/A  
Data Release Frequency: Varies

## COUNTY RECORDS

### ALAMEDA COUNTY:

#### CS ALAMEDA: Contaminated Sites

A listing of contaminated sites overseen by the Toxic Release Program (oil and groundwater contamination from chemical releases and spills) and the Leaking Underground Storage Tank Program (soil and ground water contamination from leaking petroleum USTs).

Date of Government Version: 01/09/2019  
Date Data Arrived at EDR: 01/11/2019  
Date Made Active in Reports: 03/05/2019  
Number of Days to Update: 53

Source: Alameda County Environmental Health Services  
Telephone: 510-567-6700  
Last EDR Contact: 09/30/2021  
Next Scheduled EDR Contact: 01/17/2022  
Data Release Frequency: Semi-Annually

#### UST ALAMEDA: Underground Tanks

Underground storage tank sites located in Alameda county.

Date of Government Version: 06/29/2021  
Date Data Arrived at EDR: 06/30/2021  
Date Made Active in Reports: 09/22/2021  
Number of Days to Update: 84

Source: Alameda County Environmental Health Services  
Telephone: 510-567-6700  
Last EDR Contact: 09/30/2021  
Next Scheduled EDR Contact: 01/17/2022  
Data Release Frequency: Semi-Annually

### AMADOR COUNTY:



# GOVERNMENT RECORDS SEARCHED / DATA CURRENCY TRACKING

## CUPA AMADOR: CUPA Facility List Cupa Facility List

Date of Government Version: 08/05/2021  
Date Data Arrived at EDR: 08/06/2021  
Date Made Active in Reports: 09/17/2021  
Number of Days to Update: 42

Source: Amador County Environmental Health  
Telephone: 209-223-6439  
Last EDR Contact: 07/26/2021  
Next Scheduled EDR Contact: 11/15/2021  
Data Release Frequency: Varies

## BUTTE COUNTY:

### CUPA BUTTE: CUPA Facility Listing Cupa facility list.

Date of Government Version: 04/21/2017  
Date Data Arrived at EDR: 04/25/2017  
Date Made Active in Reports: 08/09/2017  
Number of Days to Update: 106

Source: Public Health Department  
Telephone: 530-538-7149  
Last EDR Contact: 09/30/2021  
Next Scheduled EDR Contact: 01/17/2022  
Data Release Frequency: No Update Planned

## CALVERAS COUNTY:

### CUPA CALVERAS: CUPA Facility Listing Cupa Facility Listing

Date of Government Version: 06/15/2021  
Date Data Arrived at EDR: 06/16/2021  
Date Made Active in Reports: 07/02/2021  
Number of Days to Update: 16

Source: Calveras County Environmental Health  
Telephone: 209-754-6399  
Last EDR Contact: 09/14/2021  
Next Scheduled EDR Contact: 01/03/2022  
Data Release Frequency: Quarterly

## COLUSA COUNTY:

### CUPA COLUSA: CUPA Facility List Cupa facility list.

Date of Government Version: 04/06/2020  
Date Data Arrived at EDR: 04/23/2020  
Date Made Active in Reports: 07/10/2020  
Number of Days to Update: 78

Source: Health & Human Services  
Telephone: 530-458-0396  
Last EDR Contact: 07/26/2021  
Next Scheduled EDR Contact: 11/15/2021  
Data Release Frequency: Semi-Annually

## CONTRA COSTA COUNTY:

### SL CONTRA COSTA: Site List

List includes sites from the underground tank, hazardous waste generator and business plan/2185 programs.

Date of Government Version: 07/20/2021  
Date Data Arrived at EDR: 07/20/2021  
Date Made Active in Reports: 10/11/2021  
Number of Days to Update: 83

Source: Contra Costa Health Services Department  
Telephone: 925-646-2286  
Last EDR Contact: 07/20/2021  
Next Scheduled EDR Contact: 11/08/2021  
Data Release Frequency: Semi-Annually

## DEL NORTE COUNTY:

# GOVERNMENT RECORDS SEARCHED / DATA CURRENCY TRACKING

## CUPA DEL NORTE: CUPA Facility List Cupa Facility list

Date of Government Version: 06/29/2021  
Date Data Arrived at EDR: 07/23/2021  
Date Made Active in Reports: 10/08/2021  
Number of Days to Update: 77

Source: Del Norte County Environmental Health Division  
Telephone: 707-465-0426  
Last EDR Contact: 07/20/2021  
Next Scheduled EDR Contact: 11/08/2021  
Data Release Frequency: Varies

## EL DORADO COUNTY:

### CUPA EL DORADO: CUPA Facility List CUPA facility list.

Date of Government Version: 05/10/2021  
Date Data Arrived at EDR: 05/12/2021  
Date Made Active in Reports: 07/26/2021  
Number of Days to Update: 75

Source: El Dorado County Environmental Management Department  
Telephone: 530-621-6623  
Last EDR Contact: 07/20/2021  
Next Scheduled EDR Contact: 11/08/2021  
Data Release Frequency: Varies

## FRESNO COUNTY:

### CUPA FRESNO: CUPA Resources List

Certified Unified Program Agency. CUPA's are responsible for implementing a unified hazardous materials and hazardous waste management regulatory program. The agency provides oversight of businesses that deal with hazardous materials, operate underground storage tanks or aboveground storage tanks.

Date of Government Version: 04/09/2021  
Date Data Arrived at EDR: 06/23/2021  
Date Made Active in Reports: 09/17/2021  
Number of Days to Update: 86

Source: Dept. of Community Health  
Telephone: 559-445-3271  
Last EDR Contact: 10/01/2021  
Next Scheduled EDR Contact: 01/10/2022  
Data Release Frequency: Semi-Annually

## GLENN COUNTY:

### CUPA GLENN: CUPA Facility List Cupa facility list

Date of Government Version: 01/22/2018  
Date Data Arrived at EDR: 01/24/2018  
Date Made Active in Reports: 03/14/2018  
Number of Days to Update: 49

Source: Glenn County Air Pollution Control District  
Telephone: 830-934-6500  
Last EDR Contact: 07/13/2021  
Next Scheduled EDR Contact: 11/01/2021  
Data Release Frequency: No Update Planned

## HUMBOLDT COUNTY:

### CUPA HUMBOLDT: CUPA Facility List CUPA facility list.

Date of Government Version: 05/17/2021  
Date Data Arrived at EDR: 05/18/2021  
Date Made Active in Reports: 05/20/2021  
Number of Days to Update: 2

Source: Humboldt County Environmental Health  
Telephone: N/A  
Last EDR Contact: 08/10/2021  
Next Scheduled EDR Contact: 11/29/2021  
Data Release Frequency: Semi-Annually

## IMPERIAL COUNTY:

# GOVERNMENT RECORDS SEARCHED / DATA CURRENCY TRACKING

## CUPA IMPERIAL: CUPA Facility List Cupa facility list.

Date of Government Version: 07/13/2021  
Date Data Arrived at EDR: 07/15/2021  
Date Made Active in Reports: 10/06/2021  
Number of Days to Update: 83

Source: San Diego Border Field Office  
Telephone: 760-339-2777  
Last EDR Contact: 10/15/2021  
Next Scheduled EDR Contact: 01/31/2022  
Data Release Frequency: Varies

## INYO COUNTY:

### CUPA INYO: CUPA Facility List Cupa facility list.

Date of Government Version: 04/02/2018  
Date Data Arrived at EDR: 04/03/2018  
Date Made Active in Reports: 06/14/2018  
Number of Days to Update: 72

Source: Inyo County Environmental Health Services  
Telephone: 760-878-0238  
Last EDR Contact: 08/10/2021  
Next Scheduled EDR Contact: 11/29/2021  
Data Release Frequency: Varies

## KERN COUNTY:

### CUPA KERN: CUPA Facility List

A listing of sites included in the Kern County Hazardous Material Business Plan.

Date of Government Version: 07/06/2021  
Date Data Arrived at EDR: 08/12/2021  
Date Made Active in Reports: 10/07/2021  
Number of Days to Update: 56

Source: Kern County Public Health  
Telephone: 661-321-3000  
Last EDR Contact: 08/10/2021  
Next Scheduled EDR Contact: 11/15/2021  
Data Release Frequency: Varies

### UST KERN: Underground Storage Tank Sites & Tank Listing Kern County Sites and Tanks Listing.

Date of Government Version: 07/06/2021  
Date Data Arrived at EDR: 08/12/2021  
Date Made Active in Reports: 08/18/2021  
Number of Days to Update: 6

Source: Kern County Environment Health Services Department  
Telephone: 661-862-8700  
Last EDR Contact: 08/10/2021  
Next Scheduled EDR Contact: 11/15/2021  
Data Release Frequency: Quarterly

## KINGS COUNTY:

### CUPA KINGS: CUPA Facility List

A listing of sites included in the county's Certified Unified Program Agency database. California's Secretary for Environmental Protection established the unified hazardous materials and hazardous waste regulatory program as required by chapter 6.11 of the California Health and Safety Code. The Unified Program consolidates the administration, permits, inspections, and enforcement activities.

Date of Government Version: 12/03/2020  
Date Data Arrived at EDR: 01/26/2021  
Date Made Active in Reports: 04/14/2021  
Number of Days to Update: 78

Source: Kings County Department of Public Health  
Telephone: 559-584-1411  
Last EDR Contact: 09/07/2021  
Next Scheduled EDR Contact: 11/29/2021  
Data Release Frequency: Varies

## LAKE COUNTY:

# GOVERNMENT RECORDS SEARCHED / DATA CURRENCY TRACKING

## CUPA LAKE: CUPA Facility List Cupa facility list

Date of Government Version: 07/27/2021  
Date Data Arrived at EDR: 07/28/2021  
Date Made Active in Reports: 10/21/2021  
Number of Days to Update: 85

Source: Lake County Environmental Health  
Telephone: 707-263-1164  
Last EDR Contact: 10/06/2021  
Next Scheduled EDR Contact: 01/24/2022  
Data Release Frequency: Varies

## LASSEN COUNTY:

### CUPA LASSEN: CUPA Facility List Cupa facility list

Date of Government Version: 07/31/2020  
Date Data Arrived at EDR: 08/21/2020  
Date Made Active in Reports: 11/09/2020  
Number of Days to Update: 80

Source: Lassen County Environmental Health  
Telephone: 530-251-8528  
Last EDR Contact: 10/15/2021  
Next Scheduled EDR Contact: 01/31/2022  
Data Release Frequency: Varies

## LOS ANGELES COUNTY:

### AOCONCERN: Key Areas of Concerns in Los Angeles County

San Gabriel Valley areas where VOC contamination is at or above the MCL as designated by region 9 EPA office. Date of Government Version: 3/30/2009 Exide Site area is a cleanup plan of lead-impacted soil surrounding the former Exide Facility as designated by the DTSC. Date of Government Version: 7/17/2017

Date of Government Version: 03/30/2009  
Date Data Arrived at EDR: 03/31/2009  
Date Made Active in Reports: 10/23/2009  
Number of Days to Update: 206

Source: N/A  
Telephone: N/A  
Last EDR Contact: 09/09/2021  
Next Scheduled EDR Contact: 12/27/2021  
Data Release Frequency: No Update Planned

### HMS LOS ANGELES: HMS: Street Number List

Industrial Waste and Underground Storage Tank Sites.

Date of Government Version: 07/08/2021  
Date Data Arrived at EDR: 07/09/2021  
Date Made Active in Reports: 09/29/2021  
Number of Days to Update: 82

Source: Department of Public Works  
Telephone: 626-458-3517  
Last EDR Contact: 10/15/2021  
Next Scheduled EDR Contact: 01/17/2022  
Data Release Frequency: Semi-Annually

### LF LOS ANGELES: List of Solid Waste Facilities Solid Waste Facilities in Los Angeles County.

Date of Government Version: 07/09/2021  
Date Data Arrived at EDR: 07/09/2021  
Date Made Active in Reports: 09/29/2021  
Number of Days to Update: 82

Source: La County Department of Public Works  
Telephone: 818-458-5185  
Last EDR Contact: 10/08/2021  
Next Scheduled EDR Contact: 01/24/2022  
Data Release Frequency: Varies

### LF LOS ANGELES CITY: City of Los Angeles Landfills

Landfills owned and maintained by the City of Los Angeles.

Date of Government Version: 01/01/2021  
Date Data Arrived at EDR: 02/18/2021  
Date Made Active in Reports: 05/10/2021  
Number of Days to Update: 81

Source: Engineering & Construction Division  
Telephone: 213-473-7869  
Last EDR Contact: 10/05/2021  
Next Scheduled EDR Contact: 01/24/2022  
Data Release Frequency: Varies

# GOVERNMENT RECORDS SEARCHED / DATA CURRENCY TRACKING

## LOS ANGELES AST: Active & Inactive AST Inventory

A listing of active & inactive above ground petroleum storage tank site locations, located in the City of Los Angeles.

Date of Government Version: 06/01/2019	Source: Los Angeles Fire Department
Date Data Arrived at EDR: 06/25/2019	Telephone: 213-978-3800
Date Made Active in Reports: 08/22/2019	Last EDR Contact: 09/24/2021
Number of Days to Update: 58	Next Scheduled EDR Contact: 01/03/2022
	Data Release Frequency: Varies

## LOS ANGELES CO LF METHANE: Methane Producing Landfills

This data was created on April 30, 2012 to represent known disposal sites in Los Angeles County that may produce and emanate methane gas. The shapefile contains disposal sites within Los Angeles County that once accepted degradable refuse material. Information used to create this data was extracted from a landfill survey performed by County Engineers (Major Waste System Map, 1973) as well as historical records from CalRecycle, Regional Water Quality Control Board, and Los Angeles County Department of Public Health

Date of Government Version: 02/04/2021	Source: Los Angeles County Department of Public Works
Date Data Arrived at EDR: 04/16/2021	Telephone: 626-458-6973
Date Made Active in Reports: 04/21/2021	Last EDR Contact: 10/08/2021
Number of Days to Update: 5	Next Scheduled EDR Contact: 01/24/2022
	Data Release Frequency: No Update Planned

## LOS ANGELES HM: Active & Inactive Hazardous Materials Inventory

A listing of active & inactive hazardous materials facility locations, located in the City of Los Angeles.

Date of Government Version: 04/19/2021	Source: Los Angeles Fire Department
Date Data Arrived at EDR: 06/17/2021	Telephone: 213-978-3800
Date Made Active in Reports: 06/28/2021	Last EDR Contact: 09/24/2021
Number of Days to Update: 11	Next Scheduled EDR Contact: 01/03/2022
	Data Release Frequency: Varies

## LOS ANGELES UST: Active & Inactive UST Inventory

A listing of active & inactive underground storage tank site locations and underground storage tank historical sites, located in the City of Los Angeles.

Date of Government Version: 04/19/2021	Source: Los Angeles Fire Department
Date Data Arrived at EDR: 06/17/2021	Telephone: 213-978-3800
Date Made Active in Reports: 09/14/2021	Last EDR Contact: 09/24/2021
Number of Days to Update: 89	Next Scheduled EDR Contact: 01/03/2022
	Data Release Frequency: Varies

## SITE MIT LOS ANGELES: Site Mitigation List

Industrial sites that have had some sort of spill or complaint.

Date of Government Version: 05/26/2021	Source: Community Health Services
Date Data Arrived at EDR: 07/09/2021	Telephone: 323-890-7806
Date Made Active in Reports: 09/29/2021	Last EDR Contact: 10/15/2021
Number of Days to Update: 82	Next Scheduled EDR Contact: 01/24/2022
	Data Release Frequency: Annually

## UST EL SEGUNDO: City of El Segundo Underground Storage Tank

Underground storage tank sites located in El Segundo city.

Date of Government Version: 01/21/2017	Source: City of El Segundo Fire Department
Date Data Arrived at EDR: 04/19/2017	Telephone: 310-524-2236
Date Made Active in Reports: 05/10/2017	Last EDR Contact: 10/06/2021
Number of Days to Update: 21	Next Scheduled EDR Contact: 01/24/2022
	Data Release Frequency: No Update Planned

# GOVERNMENT RECORDS SEARCHED / DATA CURRENCY TRACKING

UST LONG BEACH: City of Long Beach Underground Storage Tank  
Underground storage tank sites located in the city of Long Beach.

Date of Government Version: 04/22/2019	Source: City of Long Beach Fire Department
Date Data Arrived at EDR: 04/23/2019	Telephone: 562-570-2563
Date Made Active in Reports: 06/27/2019	Last EDR Contact: 10/14/2021
Number of Days to Update: 65	Next Scheduled EDR Contact: 01/31/2022
	Data Release Frequency: Varies

UST TORRANCE: City of Torrance Underground Storage Tank  
Underground storage tank sites located in the city of Torrance.

Date of Government Version: 02/02/2021	Source: City of Torrance Fire Department
Date Data Arrived at EDR: 04/28/2021	Telephone: 310-618-2973
Date Made Active in Reports: 07/13/2021	Last EDR Contact: 10/15/2021
Number of Days to Update: 76	Next Scheduled EDR Contact: 01/31/2022
	Data Release Frequency: Semi-Annually

MADERA COUNTY:

CUPA MADERA: CUPA Facility List

A listing of sites included in the county's Certified Unified Program Agency database. California's Secretary for Environmental Protection established the unified hazardous materials and hazardous waste regulatory program as required by chapter 6.11 of the California Health and Safety Code. The Unified Program consolidates the administration, permits, inspections, and enforcement activities.

Date of Government Version: 08/10/2020	Source: Madera County Environmental Health
Date Data Arrived at EDR: 08/12/2020	Telephone: 559-675-7823
Date Made Active in Reports: 10/23/2020	Last EDR Contact: 08/10/2021
Number of Days to Update: 72	Next Scheduled EDR Contact: 11/29/2021
	Data Release Frequency: Varies

MARIN COUNTY:

UST MARIN: Underground Storage Tank Sites  
Currently permitted USTs in Marin County.

Date of Government Version: 09/26/2018	Source: Public Works Department Waste Management
Date Data Arrived at EDR: 10/04/2018	Telephone: 415-473-6647
Date Made Active in Reports: 11/02/2018	Last EDR Contact: 09/23/2021
Number of Days to Update: 29	Next Scheduled EDR Contact: 01/10/2022
	Data Release Frequency: Semi-Annually

MENDOCINO COUNTY:

UST MENDOCINO: Mendocino County UST Database  
A listing of underground storage tank locations in Mendocino County.

Date of Government Version: 03/24/2021	Source: Department of Public Health
Date Data Arrived at EDR: 04/07/2021	Telephone: 707-463-4466
Date Made Active in Reports: 06/24/2021	Last EDR Contact: 08/17/2021
Number of Days to Update: 78	Next Scheduled EDR Contact: 12/06/2021
	Data Release Frequency: Annually

MERCED COUNTY:

# GOVERNMENT RECORDS SEARCHED / DATA CURRENCY TRACKING

## CUPA MERCED: CUPA Facility List CUPA facility list.

Date of Government Version: 05/13/2021  
Date Data Arrived at EDR: 05/14/2021  
Date Made Active in Reports: 07/26/2021  
Number of Days to Update: 73

Source: Merced County Environmental Health  
Telephone: 209-381-1094  
Last EDR Contact: 08/09/2021  
Next Scheduled EDR Contact: 11/28/2021  
Data Release Frequency: Varies

## MONO COUNTY:

### CUPA MONO: CUPA Facility List CUPA Facility List

Date of Government Version: 02/22/2021  
Date Data Arrived at EDR: 03/02/2021  
Date Made Active in Reports: 05/19/2021  
Number of Days to Update: 78

Source: Mono County Health Department  
Telephone: 760-932-5580  
Last EDR Contact: 08/31/2021  
Next Scheduled EDR Contact: 12/06/3021  
Data Release Frequency: Varies

## MONTEREY COUNTY:

### CUPA MONTEREY: CUPA Facility Listing CUPA Program listing from the Environmental Health Division.

Date of Government Version: 06/23/2021  
Date Data Arrived at EDR: 06/23/2021  
Date Made Active in Reports: 06/24/2021  
Number of Days to Update: 1

Source: Monterey County Health Department  
Telephone: 831-796-1297  
Last EDR Contact: 09/23/2021  
Next Scheduled EDR Contact: 01/10/2022  
Data Release Frequency: Varies

## NAPA COUNTY:

### LUST NAPA: Sites With Reported Contamination A listing of leaking underground storage tank sites located in Napa county.

Date of Government Version: 01/09/2017  
Date Data Arrived at EDR: 01/11/2017  
Date Made Active in Reports: 03/02/2017  
Number of Days to Update: 50

Source: Napa County Department of Environmental Management  
Telephone: 707-253-4269  
Last EDR Contact: 08/17/2021  
Next Scheduled EDR Contact: 12/06/2021  
Data Release Frequency: No Update Planned

### UST NAPA: Closed and Operating Underground Storage Tank Sites Underground storage tank sites located in Napa county.

Date of Government Version: 09/05/2019  
Date Data Arrived at EDR: 09/09/2019  
Date Made Active in Reports: 10/31/2019  
Number of Days to Update: 52

Source: Napa County Department of Environmental Management  
Telephone: 707-253-4269  
Last EDR Contact: 08/17/2021  
Next Scheduled EDR Contact: 12/06/2021  
Data Release Frequency: No Update Planned

## NEVADA COUNTY:

### CUPA NEVADA: CUPA Facility List CUPA facility list.

# GOVERNMENT RECORDS SEARCHED / DATA CURRENCY TRACKING

Date of Government Version: 07/28/2021  
Date Data Arrived at EDR: 07/28/2021  
Date Made Active in Reports: 10/21/2021  
Number of Days to Update: 85

Source: Community Development Agency  
Telephone: 530-265-1467  
Last EDR Contact: 07/20/2021  
Next Scheduled EDR Contact: 11/08/2021  
Data Release Frequency: Varies

## ORANGE COUNTY:

IND\_SITE ORANGE: List of Industrial Site Cleanups  
Petroleum and non-petroleum spills.

Date of Government Version: 03/01/2021  
Date Data Arrived at EDR: 04/30/2021  
Date Made Active in Reports: 07/19/2021  
Number of Days to Update: 80

Source: Health Care Agency  
Telephone: 714-834-3446  
Last EDR Contact: 07/29/2021  
Next Scheduled EDR Contact: 11/15/2021  
Data Release Frequency: Annually

LUST ORANGE: List of Underground Storage Tank Cleanups  
Orange County Underground Storage Tank Cleanups (LUST).

Date of Government Version: 03/01/2021  
Date Data Arrived at EDR: 05/03/2021  
Date Made Active in Reports: 05/12/2021  
Number of Days to Update: 9

Source: Health Care Agency  
Telephone: 714-834-3446  
Last EDR Contact: 04/29/2021  
Next Scheduled EDR Contact: 11/15/2021  
Data Release Frequency: Quarterly

UST ORANGE: List of Underground Storage Tank Facilities  
Orange County Underground Storage Tank Facilities (UST).

Date of Government Version: 07/09/2021  
Date Data Arrived at EDR: 07/29/2021  
Date Made Active in Reports: 10/19/2021  
Number of Days to Update: 82

Source: Health Care Agency  
Telephone: 714-834-3446  
Last EDR Contact: 07/29/2021  
Next Scheduled EDR Contact: 11/15/2021  
Data Release Frequency: Quarterly

## PLACER COUNTY:

MS PLACER: Master List of Facilities  
List includes aboveground tanks, underground tanks and cleanup sites.

Date of Government Version: 05/25/2021  
Date Data Arrived at EDR: 05/26/2021  
Date Made Active in Reports: 06/01/2021  
Number of Days to Update: 6

Source: Placer County Health and Human Services  
Telephone: 530-745-2363  
Last EDR Contact: 08/24/2021  
Next Scheduled EDR Contact: 12/13/2021  
Data Release Frequency: Semi-Annually

## PLUMAS COUNTY:

CUPA PLUMAS: CUPA Facility List  
Plumas County CUPA Program facilities.

Date of Government Version: 03/31/2019  
Date Data Arrived at EDR: 04/23/2019  
Date Made Active in Reports: 06/26/2019  
Number of Days to Update: 64

Source: Plumas County Environmental Health  
Telephone: 530-283-6355  
Last EDR Contact: 10/14/2021  
Next Scheduled EDR Contact: 01/31/2022  
Data Release Frequency: Varies

## RIVERSIDE COUNTY:



# GOVERNMENT RECORDS SEARCHED / DATA CURRENCY TRACKING

## LUST RIVERSIDE: Listing of Underground Tank Cleanup Sites

Riverside County Underground Storage Tank Cleanup Sites (LUST).

Date of Government Version: 06/29/2021

Date Data Arrived at EDR: 06/30/2021

Date Made Active in Reports: 07/14/2021

Number of Days to Update: 14

Source: Department of Environmental Health

Telephone: 951-358-5055

Last EDR Contact: 09/09/2021

Next Scheduled EDR Contact: 12/27/2021

Data Release Frequency: Quarterly

## UST RIVERSIDE: Underground Storage Tank Tank List

Underground storage tank sites located in Riverside county.

Date of Government Version: 06/29/2021

Date Data Arrived at EDR: 06/30/2021

Date Made Active in Reports: 07/14/2021

Number of Days to Update: 14

Source: Department of Environmental Health

Telephone: 951-358-5055

Last EDR Contact: 09/09/2021

Next Scheduled EDR Contact: 12/27/2021

Data Release Frequency: Quarterly

## SACRAMENTO COUNTY:

### CS SACRAMENTO: Toxic Site Clean-Up List

List of sites where unauthorized releases of potentially hazardous materials have occurred.

Date of Government Version: 03/30/2021

Date Data Arrived at EDR: 04/01/2021

Date Made Active in Reports: 06/23/2021

Number of Days to Update: 83

Source: Sacramento County Environmental Management

Telephone: 916-875-8406

Last EDR Contact: 09/28/2021

Next Scheduled EDR Contact: 01/10/2022

Data Release Frequency: Quarterly

### ML SACRAMENTO: Master Hazardous Materials Facility List

Any business that has hazardous materials on site - hazardous material storage sites, underground storage tanks, waste generators.

Date of Government Version: 03/30/2021

Date Data Arrived at EDR: 04/01/2021

Date Made Active in Reports: 06/25/2021

Number of Days to Update: 85

Source: Sacramento County Environmental Management

Telephone: 916-875-8406

Last EDR Contact: 10/01/2021

Next Scheduled EDR Contact: 01/10/2022

Data Release Frequency: Quarterly

## SAN BENITO COUNTY:

### CUPA SAN BENITO: CUPA Facility List

Cupa facility list

Date of Government Version: 07/27/2021

Date Data Arrived at EDR: 07/28/2021

Date Made Active in Reports: 10/21/2021

Number of Days to Update: 85

Source: San Benito County Environmental Health

Telephone: N/A

Last EDR Contact: 07/26/2021

Next Scheduled EDR Contact: 11/15/2021

Data Release Frequency: Varies

## SAN BERNARDINO COUNTY:

### PERMITS SAN BERNARDINO: Hazardous Material Permits

This listing includes underground storage tanks, medical waste handlers/generators, hazardous materials handlers, hazardous waste generators, and waste oil generators/handlers.

# GOVERNMENT RECORDS SEARCHED / DATA CURRENCY TRACKING

Date of Government Version: 05/19/2021  
Date Data Arrived at EDR: 05/19/2021  
Date Made Active in Reports: 06/07/2021  
Number of Days to Update: 19

Source: San Bernardino County Fire Department Hazardous Materials Division  
Telephone: 909-387-3041  
Last EDR Contact: 07/27/2021  
Next Scheduled EDR Contact: 11/15/2021  
Data Release Frequency: Quarterly

## SAN DIEGO COUNTY:

### HMMD SAN DIEGO: Hazardous Materials Management Division Database

The database includes: HE58 - This report contains the business name, site address, business phone number, establishment 'H' permit number, type of permit, and the business status. HE17 - In addition to providing the same information provided in the HE58 listing, HE17 provides inspection dates, violations received by the establishment, hazardous waste generated, the quantity, method of storage, treatment/disposal of waste and the hauler, and information on underground storage tanks. Unauthorized Release List - Includes a summary of environmental contamination cases in San Diego County (underground tank cases, non-tank cases, groundwater contamination, and soil contamination are included.)

Date of Government Version: 05/28/2021  
Date Data Arrived at EDR: 05/28/2021  
Date Made Active in Reports: 08/20/2021  
Number of Days to Update: 84

Source: Hazardous Materials Management Division  
Telephone: 619-338-2268  
Last EDR Contact: 08/31/2021  
Next Scheduled EDR Contact: 12/13/2021  
Data Release Frequency: Quarterly

### LF SAN DIEGO: Solid Waste Facilities

San Diego County Solid Waste Facilities.

Date of Government Version: 10/01/2020  
Date Data Arrived at EDR: 11/23/2020  
Date Made Active in Reports: 02/08/2021  
Number of Days to Update: 77

Source: Department of Health Services  
Telephone: 619-338-2209  
Last EDR Contact: 10/15/2021  
Next Scheduled EDR Contact: 01/31/2022  
Data Release Frequency: Varies

### SAN DIEGO CO LOP: Local Oversight Program Listing

A listing of all LOP release sites that are or were under the County of San Diego's jurisdiction. Included are closed or transferred cases, open cases, and cases that did not have a case type indicated. The cases without a case type are mostly complaints; however, some of them could be LOP cases.

Date of Government Version: 07/14/2020  
Date Data Arrived at EDR: 07/16/2020  
Date Made Active in Reports: 09/29/2020  
Number of Days to Update: 75

Source: Department of Environmental Health  
Telephone: 858-505-6874  
Last EDR Contact: 10/15/2021  
Next Scheduled EDR Contact: 01/31/2022  
Data Release Frequency: Varies

### SAN DIEGO CO SAM: Environmental Case Listing

The listing contains all underground tank release cases and projects pertaining to properties contaminated with hazardous substances that are actively under review by the Site Assessment and Mitigation Program.

Date of Government Version: 03/23/2010  
Date Data Arrived at EDR: 06/15/2010  
Date Made Active in Reports: 07/09/2010  
Number of Days to Update: 24

Source: San Diego County Department of Environmental Health  
Telephone: 619-338-2371  
Last EDR Contact: 08/24/2021  
Next Scheduled EDR Contact: 12/13/2021  
Data Release Frequency: No Update Planned

## SAN FRANCISCO COUNTY:

CUPA SAN FRANCISCO CO: CUPA Facility Listing  
Cupa facilities

# GOVERNMENT RECORDS SEARCHED / DATA CURRENCY TRACKING

Date of Government Version: 05/06/2021  
Date Data Arrived at EDR: 05/07/2021  
Date Made Active in Reports: 07/23/2021  
Number of Days to Update: 77

Source: San Francisco County Department of Environmental Health  
Telephone: 415-252-3896  
Last EDR Contact: 07/27/2021  
Next Scheduled EDR Contact: 11/15/2021  
Data Release Frequency: Varies

## LUST SAN FRANCISCO: Local Oversight Facilities

A listing of leaking underground storage tank sites located in San Francisco county.

Date of Government Version: 09/19/2008  
Date Data Arrived at EDR: 09/19/2008  
Date Made Active in Reports: 09/29/2008  
Number of Days to Update: 10

Source: Department Of Public Health San Francisco County  
Telephone: 415-252-3920  
Last EDR Contact: 07/27/2021  
Next Scheduled EDR Contact: 11/15/2021  
Data Release Frequency: No Update Planned

## UST SAN FRANCISCO: Underground Storage Tank Information

Underground storage tank sites located in San Francisco county.

Date of Government Version: 05/06/2021  
Date Data Arrived at EDR: 05/07/2021  
Date Made Active in Reports: 07/23/2021  
Number of Days to Update: 77

Source: Department of Public Health  
Telephone: 415-252-3920  
Last EDR Contact: 07/27/2021  
Next Scheduled EDR Contact: 11/15/2021  
Data Release Frequency: Quarterly

## SAN JOAQUIN COUNTY:

### UST SAN JOAQUIN: San Joaquin Co. UST

A listing of underground storage tank locations in San Joaquin county.

Date of Government Version: 06/22/2018  
Date Data Arrived at EDR: 06/26/2018  
Date Made Active in Reports: 07/11/2018  
Number of Days to Update: 15

Source: Environmental Health Department  
Telephone: N/A  
Last EDR Contact: 09/09/2021  
Next Scheduled EDR Contact: 12/27/2021  
Data Release Frequency: Semi-Annually

## SAN LUIS OBISPO COUNTY:

### CUPA SAN LUIS OBISPO: CUPA Facility List

Cupa Facility List.

Date of Government Version: 05/07/2021  
Date Data Arrived at EDR: 05/11/2021  
Date Made Active in Reports: 05/14/2021  
Number of Days to Update: 3

Source: San Luis Obispo County Public Health Department  
Telephone: 805-781-5596  
Last EDR Contact: 08/10/2021  
Next Scheduled EDR Contact: 11/29/2021  
Data Release Frequency: Varies

## SAN MATEO COUNTY:

### BI SAN MATEO: Business Inventory

List includes Hazardous Materials Business Plan, hazardous waste generators, and underground storage tanks.

Date of Government Version: 02/20/2020  
Date Data Arrived at EDR: 02/20/2020  
Date Made Active in Reports: 04/24/2020  
Number of Days to Update: 64

Source: San Mateo County Environmental Health Services Division  
Telephone: 650-363-1921  
Last EDR Contact: 09/10/2021  
Next Scheduled EDR Contact: 12/20/2021  
Data Release Frequency: Annually

# GOVERNMENT RECORDS SEARCHED / DATA CURRENCY TRACKING

## LUST SAN MATEO: Fuel Leak List

A listing of leaking underground storage tank sites located in San Mateo county.

Date of Government Version: 03/29/2019  
Date Data Arrived at EDR: 03/29/2019  
Date Made Active in Reports: 05/29/2019  
Number of Days to Update: 61

Source: San Mateo County Environmental Health Services Division  
Telephone: 650-363-1921  
Last EDR Contact: 08/31/2021  
Next Scheduled EDR Contact: 12/20/2021  
Data Release Frequency: Semi-Annually

## SANTA BARBARA COUNTY:

### CUPA SANTA BARBARA: CUPA Facility Listing

CUPA Program Listing from the Environmental Health Services division.

Date of Government Version: 09/08/2011  
Date Data Arrived at EDR: 09/09/2011  
Date Made Active in Reports: 10/07/2011  
Number of Days to Update: 28

Source: Santa Barbara County Public Health Department  
Telephone: 805-686-8167  
Last EDR Contact: 08/10/2021  
Next Scheduled EDR Contact: 11/29/2021  
Data Release Frequency: No Update Planned

## SANTA CLARA COUNTY:

### CUPA SANTA CLARA: Cupa Facility List

Cupa facility list

Date of Government Version: 02/24/2021  
Date Data Arrived at EDR: 02/26/2021  
Date Made Active in Reports: 05/19/2021  
Number of Days to Update: 82

Source: Department of Environmental Health  
Telephone: 408-918-1973  
Last EDR Contact: 08/04/2021  
Next Scheduled EDR Contact: 11/29/2021  
Data Release Frequency: Varies

### HIST LUST SANTA CLARA: HIST LUST - Fuel Leak Site Activity Report

A listing of open and closed leaking underground storage tanks. This listing is no longer updated by the county. Leaking underground storage tanks are now handled by the Department of Environmental Health.

Date of Government Version: 03/29/2005  
Date Data Arrived at EDR: 03/30/2005  
Date Made Active in Reports: 04/21/2005  
Number of Days to Update: 22

Source: Santa Clara Valley Water District  
Telephone: 408-265-2600  
Last EDR Contact: 03/23/2009  
Next Scheduled EDR Contact: 06/22/2009  
Data Release Frequency: No Update Planned

### LUST SANTA CLARA: LOP Listing

A listing of leaking underground storage tanks located in Santa Clara county.

Date of Government Version: 03/03/2014  
Date Data Arrived at EDR: 03/05/2014  
Date Made Active in Reports: 03/18/2014  
Number of Days to Update: 13

Source: Department of Environmental Health  
Telephone: 408-918-3417  
Last EDR Contact: 08/17/2021  
Next Scheduled EDR Contact: 12/06/2021  
Data Release Frequency: No Update Planned

### SAN JOSE HAZMAT: Hazardous Material Facilities

Hazardous material facilities, including underground storage tank sites.

Date of Government Version: 11/03/2020  
Date Data Arrived at EDR: 11/05/2020  
Date Made Active in Reports: 01/26/2021  
Number of Days to Update: 82

Source: City of San Jose Fire Department  
Telephone: 408-535-7694  
Last EDR Contact: 07/27/2021  
Next Scheduled EDR Contact: 11/15/2021  
Data Release Frequency: Annually

## SANTA CRUZ COUNTY:

# GOVERNMENT RECORDS SEARCHED / DATA CURRENCY TRACKING

## CUPA SANTA CRUZ: CUPA Facility List CUPA facility listing.

Date of Government Version: 01/21/2017  
Date Data Arrived at EDR: 02/22/2017  
Date Made Active in Reports: 05/23/2017  
Number of Days to Update: 90

Source: Santa Cruz County Environmental Health  
Telephone: 831-464-2761  
Last EDR Contact: 08/10/2021  
Next Scheduled EDR Contact: 11/29/2021  
Data Release Frequency: Varies

## SHASTA COUNTY:

### CUPA SHASTA: CUPA Facility List Cupa Facility List.

Date of Government Version: 06/15/2017  
Date Data Arrived at EDR: 06/19/2017  
Date Made Active in Reports: 08/09/2017  
Number of Days to Update: 51

Source: Shasta County Department of Resource Management  
Telephone: 530-225-5789  
Last EDR Contact: 08/10/2021  
Next Scheduled EDR Contact: 11/29/2021  
Data Release Frequency: Varies

## SOLANO COUNTY:

### LUST SOLANO: Leaking Underground Storage Tanks

A listing of leaking underground storage tank sites located in Solano county.

Date of Government Version: 06/04/2019  
Date Data Arrived at EDR: 06/06/2019  
Date Made Active in Reports: 08/13/2019  
Number of Days to Update: 68

Source: Solano County Department of Environmental Management  
Telephone: 707-784-6770  
Last EDR Contact: 08/24/2021  
Next Scheduled EDR Contact: 12/13/2021  
Data Release Frequency: Quarterly

### UST SOLANO: Underground Storage Tanks

Underground storage tank sites located in Solano county.

Date of Government Version: 06/22/2021  
Date Data Arrived at EDR: 06/23/2021  
Date Made Active in Reports: 09/17/2021  
Number of Days to Update: 86

Source: Solano County Department of Environmental Management  
Telephone: 707-784-6770  
Last EDR Contact: 09/09/2021  
Next Scheduled EDR Contact: 12/12/2021  
Data Release Frequency: Quarterly

## SONOMA COUNTY:

### CUPA SONOMA: Cupa Facility List Cupa Facility list

Date of Government Version: 07/02/2021  
Date Data Arrived at EDR: 07/06/2021  
Date Made Active in Reports: 07/14/2021  
Number of Days to Update: 8

Source: County of Sonoma Fire & Emergency Services Department  
Telephone: 707-565-1174  
Last EDR Contact: 09/14/2021  
Next Scheduled EDR Contact: 01/03/2022  
Data Release Frequency: Varies

### LUST SONOMA: Leaking Underground Storage Tank Sites

A listing of leaking underground storage tank sites located in Sonoma county.

Date of Government Version: 06/30/2021  
Date Data Arrived at EDR: 06/30/2021  
Date Made Active in Reports: 09/24/2021  
Number of Days to Update: 86

Source: Department of Health Services  
Telephone: 707-565-6565  
Last EDR Contact: 09/14/2021  
Next Scheduled EDR Contact: 01/03/2022  
Data Release Frequency: Quarterly

## STANISLAUS COUNTY:

# GOVERNMENT RECORDS SEARCHED / DATA CURRENCY TRACKING

## CUPA STANISLAUS: CUPA Facility List Cupa facility list

Date of Government Version: 05/14/2021  
Date Data Arrived at EDR: 05/17/2021  
Date Made Active in Reports: 08/03/2021  
Number of Days to Update: 78

Source: Stanislaus County Department of Environmental Protection  
Telephone: 209-525-6751  
Last EDR Contact: 10/06/2021  
Next Scheduled EDR Contact: 01/24/2022  
Data Release Frequency: Varies

## SUTTER COUNTY:

### UST SUTTER: Underground Storage Tanks Underground storage tank sites located in Sutter county.

Date of Government Version: 05/25/2021  
Date Data Arrived at EDR: 05/26/2021  
Date Made Active in Reports: 08/18/2021  
Number of Days to Update: 84

Source: Sutter County Environmental Health Services  
Telephone: 530-822-7500  
Last EDR Contact: 08/24/2021  
Next Scheduled EDR Contact: 12/13/2021  
Data Release Frequency: Semi-Annually

## TEHAMA COUNTY:

### CUPA TEHAMA: CUPA Facility List Cupa facilities

Date of Government Version: 01/13/2021  
Date Data Arrived at EDR: 01/14/2021  
Date Made Active in Reports: 04/06/2021  
Number of Days to Update: 82

Source: Tehama County Department of Environmental Health  
Telephone: 530-527-8020  
Last EDR Contact: 08/24/2021  
Next Scheduled EDR Contact: 11/15/2021  
Data Release Frequency: Varies

## TRINITY COUNTY:

### CUPA TRINITY: CUPA Facility List Cupa facility list

Date of Government Version: 07/14/2021  
Date Data Arrived at EDR: 07/15/2021  
Date Made Active in Reports: 10/06/2021  
Number of Days to Update: 83

Source: Department of Toxic Substances Control  
Telephone: 760-352-0381  
Last EDR Contact: 10/15/2021  
Next Scheduled EDR Contact: 01/31/2022  
Data Release Frequency: Varies

## TULARE COUNTY:

### CUPA TULARE: CUPA Facility List Cupa program facilities

Date of Government Version: 04/26/2021  
Date Data Arrived at EDR: 04/28/2021  
Date Made Active in Reports: 07/13/2021  
Number of Days to Update: 76

Source: Tulare County Environmental Health Services Division  
Telephone: 559-624-7400  
Last EDR Contact: 08/24/2021  
Next Scheduled EDR Contact: 11/15/2021  
Data Release Frequency: Varies

## TUOLUMNE COUNTY:

# GOVERNMENT RECORDS SEARCHED / DATA CURRENCY TRACKING

## CUPA TUOLUMNE: CUPA Facility List Cupa facility list

Date of Government Version: 04/23/2018  
Date Data Arrived at EDR: 04/25/2018  
Date Made Active in Reports: 06/25/2018  
Number of Days to Update: 61

Source: Division of Environmental Health  
Telephone: 209-533-5633  
Last EDR Contact: 10/14/2021  
Next Scheduled EDR Contact: 01/31/2022  
Data Release Frequency: Varies

## VENTURA COUNTY:

### BWT VENTURA: Business Plan, Hazardous Waste Producers, and Operating Underground Tanks

The BWT list indicates by site address whether the Environmental Health Division has Business Plan (B), Waste Producer (W), and/or Underground Tank (T) information.

Date of Government Version: 05/26/2021  
Date Data Arrived at EDR: 07/19/2021  
Date Made Active in Reports: 10/08/2021  
Number of Days to Update: 81

Source: Ventura County Environmental Health Division  
Telephone: 805-654-2813  
Last EDR Contact: 10/18/2021  
Next Scheduled EDR Contact: 01/31/2022  
Data Release Frequency: Quarterly

### LF VENTURA: Inventory of Illegal Abandoned and Inactive Sites

Ventura County Inventory of Closed, Illegal Abandoned, and Inactive Sites.

Date of Government Version: 12/01/2011  
Date Data Arrived at EDR: 12/01/2011  
Date Made Active in Reports: 01/19/2012  
Number of Days to Update: 49

Source: Environmental Health Division  
Telephone: 805-654-2813  
Last EDR Contact: 09/23/2021  
Next Scheduled EDR Contact: 01/10/2022  
Data Release Frequency: No Update Planned

### LUST VENTURA: Listing of Underground Tank Cleanup Sites

Ventura County Underground Storage Tank Cleanup Sites (LUST).

Date of Government Version: 05/29/2008  
Date Data Arrived at EDR: 06/24/2008  
Date Made Active in Reports: 07/31/2008  
Number of Days to Update: 37

Source: Environmental Health Division  
Telephone: 805-654-2813  
Last EDR Contact: 08/04/2021  
Next Scheduled EDR Contact: 11/22/2021  
Data Release Frequency: No Update Planned

### MED WASTE VENTURA: Medical Waste Program List

To protect public health and safety and the environment from potential exposure to disease causing agents, the Environmental Health Division Medical Waste Program regulates the generation, handling, storage, treatment and disposal of medical waste throughout the County.

Date of Government Version: 05/26/2021  
Date Data Arrived at EDR: 07/19/2021  
Date Made Active in Reports: 10/07/2021  
Number of Days to Update: 80

Source: Ventura County Resource Management Agency  
Telephone: 805-654-2813  
Last EDR Contact: 10/18/2021  
Next Scheduled EDR Contact: 01/31/2022  
Data Release Frequency: Quarterly

### UST VENTURA: Underground Tank Closed Sites List

Ventura County Operating Underground Storage Tank Sites (UST)/Underground Tank Closed Sites List.

Date of Government Version: 05/26/2021  
Date Data Arrived at EDR: 06/04/2021  
Date Made Active in Reports: 08/27/2021  
Number of Days to Update: 84

Source: Environmental Health Division  
Telephone: 805-654-2813  
Last EDR Contact: 09/08/2021  
Next Scheduled EDR Contact: 12/20/2021  
Data Release Frequency: Quarterly

## YOLO COUNTY:

# GOVERNMENT RECORDS SEARCHED / DATA CURRENCY TRACKING

UST YOLO: Underground Storage Tank Comprehensive Facility Report  
Underground storage tank sites located in Yolo county.

Date of Government Version: 06/22/2021	Source: Yolo County Department of Health
Date Data Arrived at EDR: 06/28/2021	Telephone: 530-666-8646
Date Made Active in Reports: 09/21/2021	Last EDR Contact: 09/23/2021
Number of Days to Update: 85	Next Scheduled EDR Contact: 01/10/2022
	Data Release Frequency: Annually

YUBA COUNTY:

CUPA YUBA: CUPA Facility List  
CUPA facility listing for Yuba County.

Date of Government Version: 07/20/2021	Source: Yuba County Environmental Health Department
Date Data Arrived at EDR: 07/20/2021	Telephone: 530-749-7523
Date Made Active in Reports: 10/08/2021	Last EDR Contact: 07/20/2021
Number of Days to Update: 80	Next Scheduled EDR Contact: 11/08/2021
	Data Release Frequency: Varies

## OTHER DATABASE(S)

Depending on the geographic area covered by this report, the data provided in these specialty databases may or may not be complete. For example, the existence of wetlands information data in a specific report does not mean that all wetlands in the area covered by the report are included. Moreover, the absence of any reported wetlands information does not necessarily mean that wetlands do not exist in the area covered by the report.

CT MANIFEST: Hazardous Waste Manifest Data

Facility and manifest data. Manifest is a document that lists and tracks hazardous waste from the generator through transporters to a tsd facility.

Date of Government Version: 03/24/2021	Source: Department of Energy & Environmental Protection
Date Data Arrived at EDR: 05/11/2021	Telephone: 860-424-3375
Date Made Active in Reports: 07/28/2021	Last EDR Contact: 08/10/2021
Number of Days to Update: 78	Next Scheduled EDR Contact: 11/22/2021
	Data Release Frequency: No Update Planned

NJ MANIFEST: Manifest Information

Hazardous waste manifest information.

Date of Government Version: 12/31/2018	Source: Department of Environmental Protection
Date Data Arrived at EDR: 04/10/2019	Telephone: N/A
Date Made Active in Reports: 05/16/2019	Last EDR Contact: 10/05/2021
Number of Days to Update: 36	Next Scheduled EDR Contact: 01/17/2022
	Data Release Frequency: Annually

NY MANIFEST: Facility and Manifest Data

Manifest is a document that lists and tracks hazardous waste from the generator through transporters to a TSD facility.

Date of Government Version: 01/01/2019	Source: Department of Environmental Conservation
Date Data Arrived at EDR: 04/29/2020	Telephone: 518-402-8651
Date Made Active in Reports: 07/10/2020	Last EDR Contact: 07/29/2021
Number of Days to Update: 72	Next Scheduled EDR Contact: 11/08/2021
	Data Release Frequency: Quarterly



# GOVERNMENT RECORDS SEARCHED / DATA CURRENCY TRACKING

## PA MANIFEST: Manifest Information

Hazardous waste manifest information.

Date of Government Version: 06/30/2018  
Date Data Arrived at EDR: 07/19/2019  
Date Made Active in Reports: 09/10/2019  
Number of Days to Update: 53

Source: Department of Environmental Protection  
Telephone: 717-783-8990  
Last EDR Contact: 10/07/2021  
Next Scheduled EDR Contact: 01/24/2022  
Data Release Frequency: Annually

## RI MANIFEST: Manifest information

Hazardous waste manifest information

Date of Government Version: 12/31/2019  
Date Data Arrived at EDR: 02/11/2021  
Date Made Active in Reports: 02/24/2021  
Number of Days to Update: 13

Source: Department of Environmental Management  
Telephone: 401-222-2797  
Last EDR Contact: 08/11/2021  
Next Scheduled EDR Contact: 11/29/2021  
Data Release Frequency: Annually

## WI MANIFEST: Manifest Information

Hazardous waste manifest information.

Date of Government Version: 05/31/2018  
Date Data Arrived at EDR: 06/19/2019  
Date Made Active in Reports: 09/03/2019  
Number of Days to Update: 76

Source: Department of Natural Resources  
Telephone: N/A  
Last EDR Contact: 09/01/2021  
Next Scheduled EDR Contact: 12/20/2021  
Data Release Frequency: Annually

## Oil/Gas Pipelines

Source: Endeavor Business Media

Petroleum Bundle (Crude Oil, Refined Products, Petrochemicals, Gas Liquids (LPG/NGL), and Specialty Gases (Miscellaneous)) N = Natural Gas Bundle (Natural Gas, Gas Liquids (LPG/NGL), and Specialty Gases (Miscellaneous)). This map includes information copyrighted by Endeavor Business Media. This information is provided on a best effort basis and Endeavor Business Media does not guarantee its accuracy nor warrant its fitness for any particular purpose. Such information has been reprinted with the permission of Endeavor Business Media.

## Electric Power Transmission Line Data

Source: Endeavor Business Media

This map includes information copyrighted by Endeavor Business Media. This information is provided on a best effort basis and Endeavor Business Media does not guarantee its accuracy nor warrant its fitness for any particular purpose. Such information has been reprinted with the permission of Endeavor Business Media.

**Sensitive Receptors:** There are individuals deemed sensitive receptors due to their fragile immune systems and special sensitivity to environmental discharges. These sensitive receptors typically include the elderly, the sick, and children. While the location of all sensitive receptors cannot be determined, EDR indicates those buildings and facilities - schools, daycares, hospitals, medical centers, and nursing homes - where individuals who are sensitive receptors are likely to be located.

## AHA Hospitals:

Source: American Hospital Association, Inc.  
Telephone: 312-280-5991

The database includes a listing of hospitals based on the American Hospital Association's annual survey of hospitals.

## Medical Centers: Provider of Services Listing

Source: Centers for Medicare & Medicaid Services  
Telephone: 410-786-3000

A listing of hospitals with Medicare provider number, produced by Centers of Medicare & Medicaid Services, a federal agency within the U.S. Department of Health and Human Services.

## Nursing Homes

Source: National Institutes of Health  
Telephone: 301-594-6248

Information on Medicare and Medicaid certified nursing homes in the United States.

## Public Schools

Source: National Center for Education Statistics  
Telephone: 202-502-7300

The National Center for Education Statistics' primary database on elementary and secondary public education in the United States. It is a comprehensive, annual, national statistical database of all public elementary and secondary schools and school districts, which contains data that are comparable across all states.

## GOVERNMENT RECORDS SEARCHED / DATA CURRENCY TRACKING

### Private Schools

Source: National Center for Education Statistics

Telephone: 202-502-7300

The National Center for Education Statistics' primary database on private school locations in the United States.

### Daycare Centers: Licensed Facilities

Source: Department of Social Services

Telephone: 916-657-4041

**Flood Zone Data:** This data was obtained from the Federal Emergency Management Agency (FEMA). It depicts 100-year and 500-year flood zones as defined by FEMA. It includes the National Flood Hazard Layer (NFHL) which incorporates Flood Insurance Rate Map (FIRM) data and Q3 data from FEMA in areas not covered by NFHL.

Source: FEMA

Telephone: 877-336-2627

Date of Government Version: 2003, 2015

**NWI:** National Wetlands Inventory. This data, available in select counties across the country, was obtained by EDR in 2002, 2005 and 2010 from the U.S. Fish and Wildlife Service.

### State Wetlands Data: Wetland Inventory

Source: Department of Fish and Wildlife

Telephone: 916-445-0411

### Current USGS 7.5 Minute Topographic Map

Source: U.S. Geological Survey

### STREET AND ADDRESS INFORMATION

© 2015 TomTom North America, Inc. All rights reserved. This material is proprietary and the subject of copyright protection and other intellectual property rights owned by or licensed to Tele Atlas North America, Inc. The use of this material is subject to the terms of a license agreement. You will be held liable for any unauthorized copying or disclosure of this material.

# GEOCHECK<sup>®</sup> - PHYSICAL SETTING SOURCE ADDENDUM

## TARGET PROPERTY ADDRESS

TM 16681/APN 3103-551-05  
SEC SENECA BLVD/CANTINA DRIVE  
VICTORVILLE, CA 92392

## TARGET PROPERTY COORDINATES

Latitude (North): 34.51226 - 34° 30' 44.14"  
Longitude (West): 117.393905 - 117° 23' 38.06"  
Universal Transverse Mercator: Zone 11  
UTM X (Meters): 463842.6  
UTM Y (Meters): 3818831.0  
Elevation: 3094 ft. above sea level

## USGS TOPOGRAPHIC MAP

Target Property Map: 5619052 ADELANTO, CA  
Version Date: 2012

Northeast Map: 5619088 VICTORVILLE, CA  
Version Date: 2012

Southeast Map: 5620406 HESPERIA, CA  
Version Date: 2012

Southwest Map: 5630603 BALDY MESA, CA  
Version Date: 2012

EDR's GeoCheck Physical Setting Source Addendum is provided to assist the environmental professional in forming an opinion about the impact of potential contaminant migration.

Assessment of the impact of contaminant migration generally has two principle investigative components:

1. Groundwater flow direction, and
2. Groundwater flow velocity.

Groundwater flow direction may be impacted by surface topography, hydrology, hydrogeology, characteristics of the soil, and nearby wells. Groundwater flow velocity is generally impacted by the nature of the geologic strata.

# GEOCHECK® - PHYSICAL SETTING SOURCE SUMMARY

## GROUNDWATER FLOW DIRECTION INFORMATION

Groundwater flow direction for a particular site is best determined by a qualified environmental professional using site-specific well data. If such data is not reasonably ascertainable, it may be necessary to rely on other sources of information, such as surface topographic information, hydrologic information, hydrogeologic data collected on nearby properties, and regional groundwater flow information (from deep aquifers).

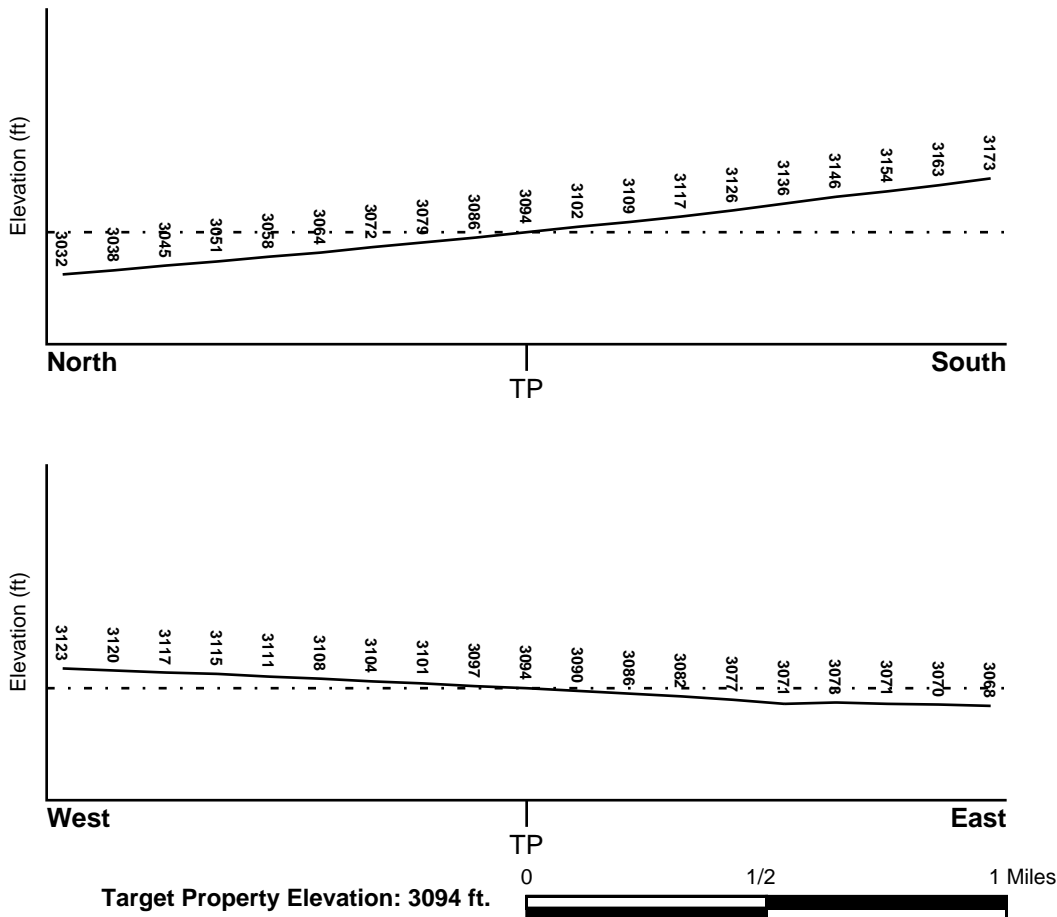
## TOPOGRAPHIC INFORMATION

Surface topography may be indicative of the direction of surficial groundwater flow. This information can be used to assist the environmental professional in forming an opinion about the impact of nearby contaminated properties or, should contamination exist on the target property, what downgradient sites might be impacted.

## TARGET PROPERTY TOPOGRAPHY

General Topographic Gradient: General NNE

## SURROUNDING TOPOGRAPHY: ELEVATION PROFILES



Source: Topography has been determined from the USGS 7.5' Digital Elevation Model and should be evaluated on a relative (not an absolute) basis. Relative elevation information between sites of close proximity should be field verified.

# GEOCHECK® - PHYSICAL SETTING SOURCE SUMMARY

## HYDROLOGIC INFORMATION

Surface water can act as a hydrologic barrier to groundwater flow. Such hydrologic information can be used to assist the environmental professional in forming an opinion about the impact of nearby contaminated properties or, should contamination exist on the target property, what downgradient sites might be impacted.

Refer to the Physical Setting Source Map following this summary for hydrologic information (major waterways and bodies of water).

## **FEMA FLOOD ZONE**

<u>Flood Plain Panel at Target Property</u>	<u>FEMA Source Type</u>
06071C5795H	FEMA FIRM Flood data
<u>Additional Panels in search area:</u>	<u>FEMA Source Type</u>
06071C5795F	FEMA Q3 Flood data
06071C6475F	FEMA Q3 Flood data

## **NATIONAL WETLAND INVENTORY**

<u>NWI Quad at Target Property</u>	<u>NWI Electronic Data Coverage</u>
NOT AVAILABLE	YES - refer to the Overview Map and Detail Map

## HYDROGEOLOGIC INFORMATION

Hydrogeologic information obtained by installation of wells on a specific site can often be an indicator of groundwater flow direction in the immediate area. Such hydrogeologic information can be used to assist the environmental professional in forming an opinion about the impact of nearby contaminated properties or, should contamination exist on the target property, what downgradient sites might be impacted.

### ***Site-Specific Hydrogeological Data\*:***

Search Radius:	1.25 miles
Status:	Not found

## **AQUIFLOW®**

Search Radius: 1.000 Mile.

EDR has developed the AQUIFLOW Information System to provide data on the general direction of groundwater flow at specific points. EDR has reviewed reports submitted by environmental professionals to regulatory authorities at select sites and has extracted the date of the report, groundwater flow direction as determined hydrogeologically, and the depth to water table.

<u>MAP ID</u>	<u>LOCATION FROM TP</u>	<u>GENERAL DIRECTION GROUNDWATER FLOW</u>
Not Reported		

## GEOCHECK® - PHYSICAL SETTING SOURCE SUMMARY

### GROUNDWATER FLOW VELOCITY INFORMATION

Groundwater flow velocity information for a particular site is best determined by a qualified environmental professional using site specific geologic and soil strata data. If such data are not reasonably ascertainable, it may be necessary to rely on other sources of information, including geologic age identification, rock stratigraphic unit and soil characteristics data collected on nearby properties and regional soil information. In general, contaminant plumes move more quickly through sandy-gravelly types of soils than silty-clayey types of soils.

### GEOLOGIC INFORMATION IN GENERAL AREA OF TARGET PROPERTY

Geologic information can be used by the environmental professional in forming an opinion about the relative speed at which contaminant migration may be occurring.

#### **ROCK STRATIGRAPHIC UNIT**

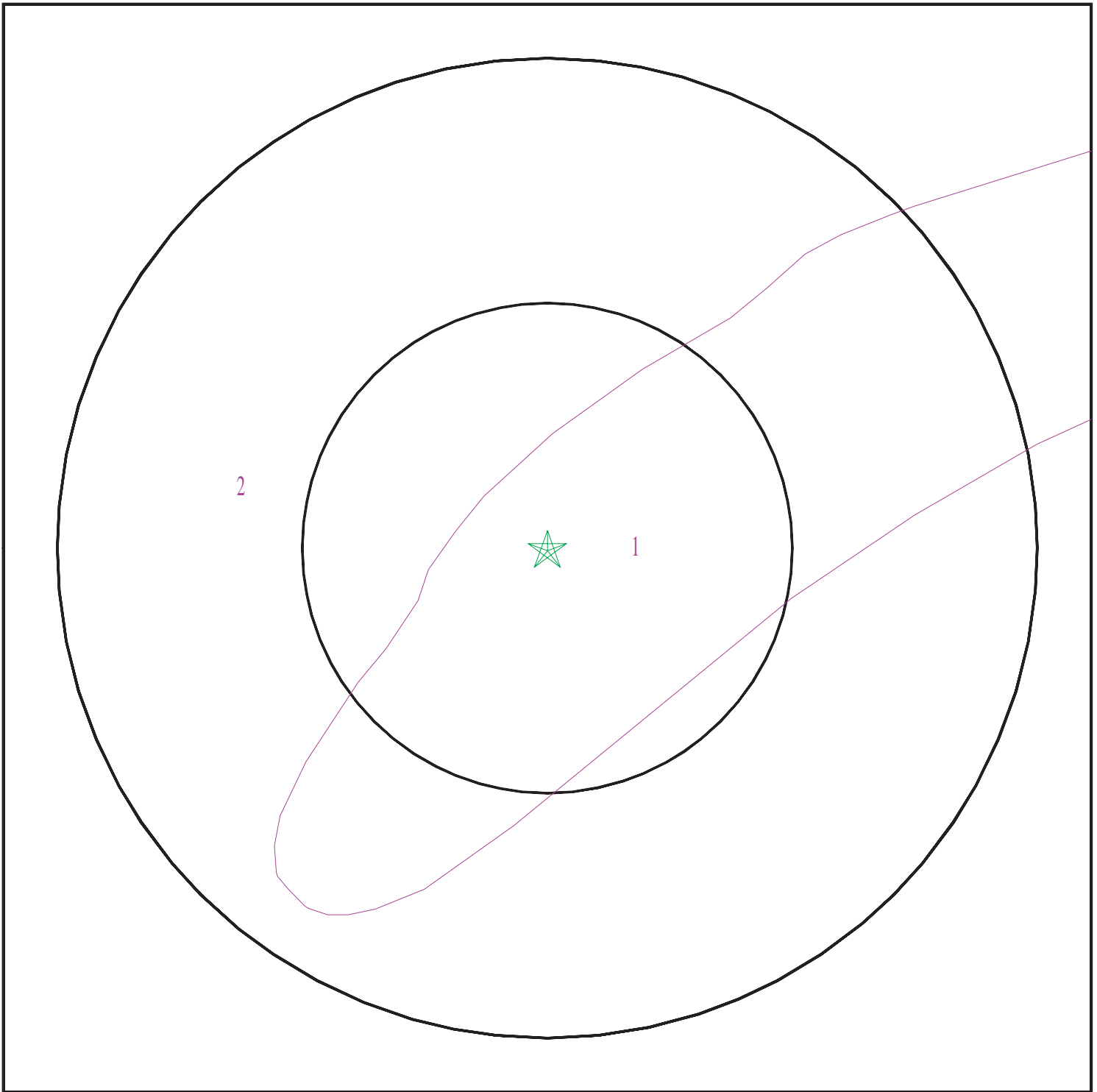
Era: Cenozoic  
System: Quaternary  
Series: Quaternary  
Code: Q (*decoded above as Era, System & Series*)

#### **GEOLOGIC AGE IDENTIFICATION**

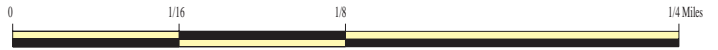
Category: Stratified Sequence

Geologic Age and Rock Stratigraphic Unit Source: P.G. Schruben, R.E. Arndt and W.J. Bawiec, Geology of the Conterminous U.S. at 1:2,500,000 Scale - a digital representation of the 1974 P.B. King and H.M. Beikman Map, USGS Digital Data Series DDS - 11 (1994).

# SSURGO SOIL MAP - 6716922.2s



- ★ Target Property
- ∩ SSURGO Soil
- ∩ Water



SITE NAME: TM 16681/APN 3103-551-05  
ADDRESS: SEC Seneca Blvd/Cantina Drive  
Victorville CA 92392  
LAT/LONG: 34.51226 / 117.393905

CLIENT: LOR Geotechnical Group, Inc.  
CONTACT: Kevin Osmun  
INQUIRY #: 6716922.2s  
DATE: October 22, 2021 11:09 pm

# GEOCHECK® - PHYSICAL SETTING SOURCE SUMMARY

## DOMINANT SOIL COMPOSITION IN GENERAL AREA OF TARGET PROPERTY

The U.S. Department of Agriculture's (USDA) Soil Conservation Service (SCS) leads the National Cooperative Soil Survey (NCSS) and is responsible for collecting, storing, maintaining and distributing soil survey information for privately owned lands in the United States. A soil map in a soil survey is a representation of soil patterns in a landscape. The following information is based on Soil Conservation Service SSURGO data.

### Soil Map ID: 1

Soil Component Name: WASCO

Soil Surface Texture:  
Hydrologic Group: Class B - Moderate infiltration rates. Deep and moderately deep, moderately well and well drained soils with moderately coarse textures.

Soil Drainage Class: Well drained

Hydric Status: Not hydric

Corrosion Potential - Uncoated Steel: High

Depth to Bedrock Min: > 0 inches

Depth to Watertable Min: > 0 inches

Soil Layer Information							
Layer	Boundary		Soil Texture Class	Classification		Saturated hydraulic conductivity micro m/sec	Soil Reaction (pH)
	Upper	Lower		AASHTO Group	Unified Soil		
1	0 inches	7 inches		Not reported	Not reported	Max: 42 Min: 14	Max: 8.4 Min: 6.6
2	7 inches	59 inches		Not reported	Not reported	Max: 42 Min: 14	Max: 8.4 Min: 6.6

### Soil Map ID: 2

Soil Component Name: CAJON

Soil Surface Texture:  
Hydrologic Group: Class A - High infiltration rates. Soils are deep, well drained to excessively drained sands and gravels.

Soil Drainage Class: Somewhat excessively drained

Hydric Status: Not hydric

Corrosion Potential - Uncoated Steel: Moderate

Depth to Bedrock Min: > 0 inches

Depth to Watertable Min: > 0 inches



## GEOCHECK® - PHYSICAL SETTING SOURCE SUMMARY

Soil Layer Information							
Layer	Boundary		Soil Texture Class	Classification		Saturated hydraulic conductivity micro m/sec	Soil Reaction (pH)
	Upper	Lower		AASHTO Group	Unified Soil		
1	0 inches	7 inches		Not reported	Not reported	Max: 141 Min: 42	Max: 8.4 Min: 7.4
2	7 inches	25 inches		Not reported	Not reported	Max: 141 Min: 42	Max: 8.4 Min: 7.4
3	25 inches	44 inches		Not reported	Not reported	Max: 141 Min: 42	Max: 8.4 Min: 7.4
4	44 inches	59 inches		Not reported	Not reported	Max: 141 Min: 42	Max: 8.4 Min: 7.4

### LOCAL / REGIONAL WATER AGENCY RECORDS

EDR Local/Regional Water Agency records provide water well information to assist the environmental professional in assessing sources that may impact ground water flow direction, and in forming an opinion about the impact of contaminant migration on nearby drinking water wells.

### WELL SEARCH DISTANCE INFORMATION

<u>DATABASE</u>	<u>SEARCH DISTANCE (miles)</u>
Federal USGS	1.000
Federal FRDS PWS	Nearest PWS within 1 mile
State Database	1.000

### FEDERAL USGS WELL INFORMATION

<u>MAP ID</u>	<u>WELL ID</u>	<u>LOCATION FROM TP</u>
3	USGS40000146501	1/4 - 1/2 Mile NW
C8	USGS40000146392	1/4 - 1/2 Mile SW
B9	USGS40000146394	1/4 - 1/2 Mile SW
B11	USGS40000146393	1/4 - 1/2 Mile SW
D14	USGS40000146389	1/4 - 1/2 Mile SW
D17	USGS40000146390	1/4 - 1/2 Mile SW
22	USGS40000146332	1/2 - 1 Mile South
E23	USGS40000146343	1/2 - 1 Mile SSE
F25	USGS40000146344	1/2 - 1 Mile SW

### FEDERAL FRDS PUBLIC WATER SUPPLY SYSTEM INFORMATION

<u>MAP ID</u>	<u>WELL ID</u>	<u>LOCATION FROM TP</u>
---------------	----------------	-------------------------

# GEOCHECK® - PHYSICAL SETTING SOURCE SUMMARY

## FEDERAL FRDS PUBLIC WATER SUPPLY SYSTEM INFORMATION

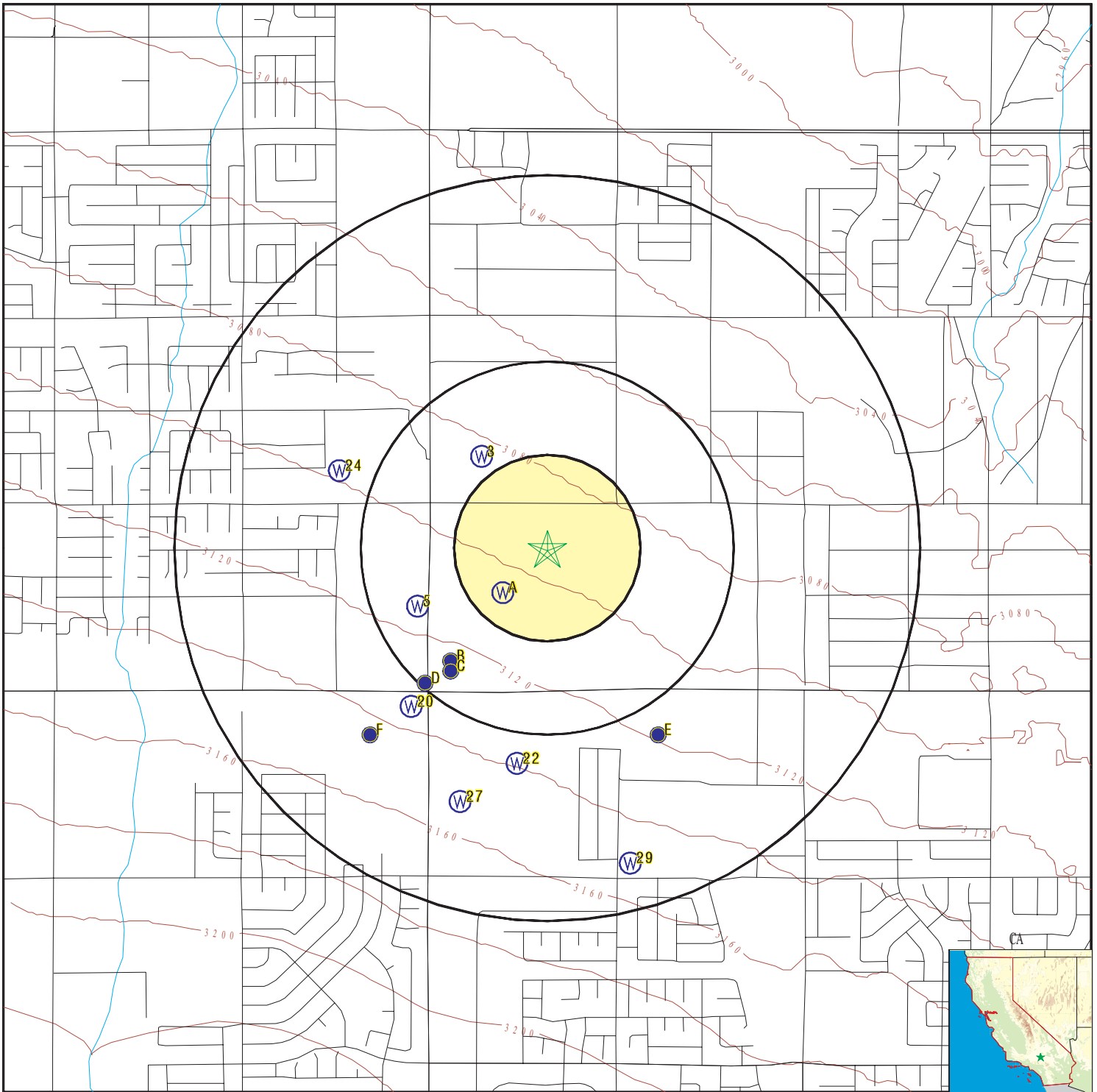
MAP ID	WELL ID	LOCATION FROM TP
No PWS System Found		

Note: PWS System location is not always the same as well location.

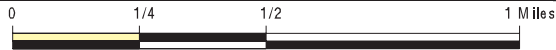
## STATE DATABASE WELL INFORMATION

MAP ID	WELL ID	LOCATION FROM TP
A1	CADDW0000011043	1/8 - 1/4 Mile SW
A2	5553	1/8 - 1/4 Mile SW
B4	5555	1/4 - 1/2 Mile SW
5	CADDW0000001402	1/4 - 1/2 Mile WSW
B6	CADWR9000009993	1/4 - 1/2 Mile SW
C7	CADWR0000029060	1/4 - 1/2 Mile SW
C10	CAUSGSN00016824	1/4 - 1/2 Mile SW
C12	CADWR9000009991	1/4 - 1/2 Mile SW
C13	CADWR0000012745	1/4 - 1/2 Mile SW
D15	CAUSGSN00012053	1/4 - 1/2 Mile SW
D16	CADWR9000009992	1/4 - 1/2 Mile SW
D18	CADWR9000009989	1/2 - 1 Mile SW
D19	CADWR9000009988	1/2 - 1 Mile SW
20	CADDW0000002844	1/2 - 1 Mile SW
E21	CADWR9000009949	1/2 - 1 Mile SSE
24	5554	1/2 - 1 Mile WNW
F26	CADWR0000005350	1/2 - 1 Mile SW
27	CADWR0000014007	1/2 - 1 Mile SSW
F28	CADWR9000009950	1/2 - 1 Mile SW
29	CADDW0000016940	1/2 - 1 Mile SSE

# PHYSICAL SETTING SOURCE MAP - 6716922.2s



- County Boundary
- Major Roads
- Contour Lines
- Earthquake Fault Lines
- Earthquake epicenter, Richter 5 or greater
- Water Wells
- Public Water Supply Wells
- Cluster of Multiple Icons



- Groundwater Flow Direction
- Indeterminate Groundwater Flow at Location
- Groundwater Flow Varies at Location
- Closest Hydrogeological Data
- Oil, gas or related wells



SITE NAME: TM 16681/APN 3103-551-05  
 ADDRESS: SEC Seneca Blvd/Cantina Drive  
 Victorville CA 92392  
 LAT/LONG: 34.51226 / 117.393905

CLIENT: LOR Geotechnical Group, Inc.  
 CONTACT: Kevin Osmun  
 INQUIRY #: 6716922.2s  
 DATE: October 22, 2021 11:08 pm

## GEOCHECK® - PHYSICAL SETTING SOURCE MAP FINDINGS

Map ID  
Direction  
Distance  
Elevation

Database      EDR ID Number

**A1**  
**SW**  
**1/8 - 1/4 Mile**  
**Higher**

**CA WELLS      CADDW0000011043**

Well ID:	3600633-001	Well Type:	MUNICIPAL
Source:	Department of Health Services		
Other Name:	MAIN WELL	GAMA PFAS Testing:	Not Reported
Groundwater Quality Data:	<a href="https://gamagroundwater.waterboards.ca.gov/gama/gamamap/public/GamaDataDisplay.asp?dataset=DHS&amp;samp_date=&amp;global_id=&amp;assigned_name=3600633-001&amp;store_num=">https://gamagroundwater.waterboards.ca.gov/gama/gamamap/public/GamaDataDisplay.asp?dataset=DHS&amp;samp_date=&amp;global_id=&amp;assigned_name=3600633-001&amp;store_num=</a>		
GeoTracker Data:	Not Reported		

**A2**  
**SW**  
**1/8 - 1/4 Mile**  
**Higher**

**CA WELLS      5553**

Seq:	5553	Prim sta c:	05N/05W-15E01 S
Frds no:	3600633001	County:	36
District:	66	User id:	36C
System no:	3600633	Water type:	G
Source nam:	MAIN WELL	Station ty:	WELL/AMBNT/MUN/INTAKE
Latitude:	343038.0	Longitude:	1172344.0
Precision:	2	Status:	AR
Comment 1:	Not Reported	Comment 2:	Not Reported
Comment 3:	Not Reported	Comment 4:	Not Reported
Comment 5:	Not Reported	Comment 6:	Not Reported
Comment 7:	Not Reported		
System no:	3600633	System nam:	Bec Apartments (Hi-Desert Rv Park)
Hqname:	Not Reported	Address:	Not Reported
City:	Not Reported	State:	Not Reported
Zip:	Not Reported	Zip ext:	Not Reported
Pop serv:	0	Connection:	0
Area serve:	Not Reported		

**3**  
**NW**  
**1/4 - 1/2 Mile**  
**Lower**

**FED USGS      USGS40000146501**

Organization ID:	USGS-CA		
Organization Name:	USGS California Water Science Center		
Monitor Location:	005N005W15N001S	Type:	Well
Description:	COMPUTER GENERATED LAT/LONG ACCURATE +/- 500FT		
HUC:	18090208	Drainage Area:	Not Reported
Drainage Area Units:	Not Reported	Contrib Drainage Area:	Not Reported
Contrib Drainage Area Unts:	Not Reported	Aquifer:	Basin and Range basin-fill aquifers
Formation Type:	Not Reported	Aquifer Type:	Not Reported
Construction Date:	19510415	Well Depth:	373
Well Depth Units:	ft	Well Hole Depth:	Not Reported
Well Hole Depth Units:	Not Reported		

## GEOCHECK® - PHYSICAL SETTING SOURCE MAP FINDINGS

Map ID  
Direction  
Distance  
Elevation

Database      EDR ID Number

**B4**  
**SW**  
**1/4 - 1/2 Mile**  
**Higher**

**CA WELLS      5555**

Seq:	5555	Prim sta c:	05N/05W-22E03 S
Frds no:	3600791001	County:	36
District:	66	User id:	36C
System no:	3600791	Water type:	G
Source nam:	WELL 01	Station ty:	WELL/AMBNT/MUN/INTAKE
Latitude:	343031.0	Longitude:	1172352.0
Precision:	2	Status:	AR
Comment 1:	Not Reported	Comment 2:	Not Reported
Comment 3:	Not Reported	Comment 4:	Not Reported
Comment 5:	Not Reported	Comment 6:	Not Reported
Comment 7:	Not Reported		

System no:	3600791	System nam:	Cocky Bull
Hqname:	Not Reported	Address:	14180 HWY 395
City:	VICTORVILLE	State:	CA
Zip:	92392	Zip ext:	Not Reported
Pop serv:	100	Connection:	1
Area serve:	Not Reported		

Sample date:	28-FEB-13	Finding:	3.4
Chemical:	NITRATE (AS NO3)	Report units:	MG/L
Dir:	2.		

Sample date:	24-SEP-12	Finding:	4.3
Chemical:	NITRATE (AS NO3)	Report units:	MG/L
Dir:	2.		

**5**  
**WSW**  
**1/4 - 1/2 Mile**  
**Higher**

**CA WELLS      CADDW0000001402**

Well ID:	3601011-001	Well Type:	MUNICIPAL
Source:	Department of Health Services		
Other Name:	WELL	GAMA PFAS Testing:	Not Reported
Groundwater Quality Data:	<a href="https://gamagroundwater.waterboards.ca.gov/gama/gamamap/public/GamaDataDisplay.asp?dataset=DHS&amp;samp_date=&amp;global_id=&amp;assigned_name=3601011-001&amp;store_num=">https://gamagroundwater.waterboards.ca.gov/gama/gamamap/public/GamaDataDisplay.asp?dataset=DHS&amp;samp_date=&amp;global_id=&amp;assigned_name=3601011-001&amp;store_num=</a>		
GeoTracker Data:	Not Reported		

**B6**  
**SW**  
**1/4 - 1/2 Mile**  
**Higher**

**CA WELLS      CADWR9000009993**

State Well #:	05N05W22E006S	Station ID:	25495
Well Name:	05N05W22E06	Basin Name:	Upper Mojave River Valley
Well Use:	Unknown	Well Type:	Single Well
Well Depth:	0	Well Completion Rpt #:	Not Reported

# GEOCHECK® - PHYSICAL SETTING SOURCE MAP FINDINGS

Map ID  
Direction  
Distance  
Elevation

Database      EDR ID Number

**C7**  
**SW**  
**1/4 - 1/2 Mile**  
**Higher**

**CA WELLS      CADWR0000029060**

Well ID:	05N05W22E002S	Well Type:	UNK
Source:	Department of Water Resources		
Other Name:	05N05W22E002S	GAMA PFAS Testing:	Not Reported
Groundwater Quality Data:	<a href="https://gamagroundwater.waterboards.ca.gov/gama/gamamap/public/GamaDataDisplay.asp?dataset=DWR&amp;samp_date=&amp;global_id=&amp;assigned_name=05N05W22E002S&amp;store_num=">https://gamagroundwater.waterboards.ca.gov/gama/gamamap/public/GamaDataDisplay.asp?dataset=DWR&amp;samp_date=&amp;global_id=&amp;assigned_name=05N05W22E002S&amp;store_num=</a>		
GeoTracker Data:	Not Reported		

**C8**  
**SW**  
**1/4 - 1/2 Mile**  
**Higher**

**FED USGS      USGS40000146392**

Organization ID:	USGS-CA		
Organization Name:	USGS California Water Science Center		
Monitor Location:	005N005W22E002S	Type:	Well
Description:	Not Reported	HUC:	18090208
Drainage Area:	Not Reported	Drainage Area Units:	Not Reported
Contrib Drainage Area:	Not Reported	Contrib Drainage Area Unts:	Not Reported
Aquifer:	Basin and Range basin-fill aquifers		
Formation Type:	Not Reported	Aquifer Type:	Not Reported
Construction Date:	Not Reported	Well Depth:	510
Well Depth Units:	ft	Well Hole Depth:	Not Reported
Well Hole Depth Units:	Not Reported		

Ground water levels,Number of Measurements:	69	Level reading date:	2004-03-22
Feet below surface:	Not Reported	Feet to sea level:	Not Reported
Note:	An obstruction was encountered in the well above the water surface (no water level recorded).		
Level reading date:	2004-03-10	Feet below surface:	Not Reported
Feet to sea level:	Not Reported	Note:	The measurement was discontinued.
Level reading date:	2003-10-31	Feet below surface:	Not Reported
Feet to sea level:	Not Reported	Note:	An obstruction was encountered in the well above the water surface (no water level recorded).
Level reading date:	2003-04-01	Feet below surface:	Not Reported
Feet to sea level:	Not Reported	Note:	An obstruction was encountered in the well above the water surface (no water level recorded).
Level reading date:	2003-03-05	Feet below surface:	372.27
Feet to sea level:	Not Reported	Note:	Not Reported
Level reading date:	2002-12-05	Feet below surface:	375.60
Feet to sea level:	Not Reported	Note:	Not Reported
Level reading date:	2002-04-02	Feet below surface:	Not Reported
Feet to sea level:	Not Reported	Note:	An obstruction was encountered in the well above the water surface (no water level recorded).
Level reading date:	2002-03-27	Feet below surface:	369.49
Feet to sea level:	Not Reported	Note:	Not Reported

## GEOCHECK® - PHYSICAL SETTING SOURCE MAP FINDINGS

Level reading date:	2001-11-20	Feet below surface:	Not Reported
Feet to sea level:	Not Reported		
Note:	An obstruction was encountered in the well above the water surface (no water level recorded).		
Level reading date:	2001-03-22	Feet below surface:	365.30
Feet to sea level:	Not Reported	Note:	Not Reported
Level reading date:	2000-10-19	Feet below surface:	372.42
Feet to sea level:	Not Reported	Note:	Not Reported
Level reading date:	2000-03-23	Feet below surface:	366.08
Feet to sea level:	Not Reported	Note:	Not Reported
Level reading date:	1999-10-13	Feet below surface:	371.50
Feet to sea level:	Not Reported	Note:	Not Reported
Level reading date:	1999-03-22	Feet below surface:	361.39
Feet to sea level:	Not Reported	Note:	Not Reported
Level reading date:	1998-12-14	Feet below surface:	362.01
Feet to sea level:	Not Reported	Note:	Not Reported
Level reading date:	1998-05-13	Feet below surface:	360.15
Feet to sea level:	Not Reported	Note:	Not Reported
Level reading date:	1997-05-28	Feet below surface:	376.22
Feet to sea level:	Not Reported	Note:	Not Reported
Level reading date:	1996-04-10	Feet below surface:	356.52
Feet to sea level:	Not Reported	Note:	Not Reported
Level reading date:	1991-09-09	Feet below surface:	354.99
Feet to sea level:	Not Reported	Note:	Not Reported
Level reading date:	1988-03-10	Feet below surface:	324.55
Feet to sea level:	Not Reported	Note:	Not Reported
Level reading date:	1987-11-06	Feet below surface:	336.75
Feet to sea level:	Not Reported	Note:	Not Reported
Level reading date:	1987-05-12	Feet below surface:	335.85
Feet to sea level:	Not Reported	Note:	Not Reported
Level reading date:	1987-03-30	Feet below surface:	Not Reported
Feet to sea level:	Not Reported		
Note:	An obstruction was encountered in the well above the water surface (no water level recorded).		
Level reading date:	1986-12-12	Feet below surface:	Not Reported
Feet to sea level:	Not Reported		
Note:	An obstruction was encountered in the well above the water surface (no water level recorded).		
Level reading date:	1986-10-10	Feet below surface:	Not Reported
Feet to sea level:	Not Reported		
Note:	An obstruction was encountered in the well above the water surface (no water level recorded).		
Level reading date:	1986-07-14	Feet below surface:	Not Reported
Feet to sea level:	Not Reported		
Note:	An obstruction was encountered in the well above the water surface (no water level recorded).		
Level reading date:	1986-01-23	Feet below surface:	334.70
Feet to sea level:	Not Reported	Note:	Not Reported

## GEOCHECK® - PHYSICAL SETTING SOURCE MAP FINDINGS

Level reading date:	1985-10-17	Feet below surface:	380.68
Feet to sea level:	Not Reported	Note:	The site was being pumped.
Level reading date:	1985-05-14	Feet below surface:	328.20
Feet to sea level:	Not Reported	Note:	Not Reported
Level reading date:	1985-01-16	Feet below surface:	324.14
Feet to sea level:	Not Reported	Note:	Not Reported
Level reading date:	1984-10-18	Feet below surface:	328.53
Feet to sea level:	Not Reported	Note:	The site had been pumped recently.
Level reading date:	1984-05-21	Feet below surface:	326.88
Feet to sea level:	Not Reported	Note:	The site had been pumped recently.
Level reading date:	1984-03-28	Feet below surface:	322.57
Feet to sea level:	Not Reported	Note:	Not Reported
Level reading date:	1983-12-28	Feet below surface:	322.80
Feet to sea level:	Not Reported	Note:	Not Reported
Level reading date:	1983-10-19	Feet below surface:	324.64
Feet to sea level:	Not Reported	Note:	Not Reported
Level reading date:	1983-05-26	Feet below surface:	324.88
Feet to sea level:	Not Reported	Note:	Not Reported
Level reading date:	1983-03-18	Feet below surface:	321.51
Feet to sea level:	Not Reported	Note:	Not Reported
Level reading date:	1982-12-14	Feet below surface:	322.64
Feet to sea level:	Not Reported	Note:	Not Reported
Level reading date:	1982-10-20	Feet below surface:	324.83
Feet to sea level:	Not Reported	Note:	Not Reported
Level reading date:	1982-03-26	Feet below surface:	321.34
Feet to sea level:	Not Reported	Note:	Not Reported
Level reading date:	1981-12-01	Feet below surface:	322.43
Feet to sea level:	Not Reported	Note:	Not Reported
Level reading date:	1981-10-07	Feet below surface:	333.40
Feet to sea level:	Not Reported	Note:	Not Reported
Level reading date:	1981-06-26	Feet below surface:	322.60
Feet to sea level:	Not Reported	Note:	Not Reported
Level reading date:	1981-03-25	Feet below surface:	320.46
Feet to sea level:	Not Reported	Note:	Not Reported
Level reading date:	1980-12-03	Feet below surface:	320.98
Feet to sea level:	Not Reported	Note:	Not Reported
Level reading date:	1978-06-22	Feet below surface:	319.25
Feet to sea level:	Not Reported	Note:	Not Reported
Level reading date:	1971-03-25	Feet below surface:	316.80
Feet to sea level:	Not Reported	Note:	Not Reported
Level reading date:	1970-10-07	Feet below surface:	318.60
Feet to sea level:	Not Reported	Note:	Not Reported



## GEOCHECK® - PHYSICAL SETTING SOURCE MAP FINDINGS

Level reading date:	1970-03-25	Feet below surface:	314.68
Feet to sea level:	Not Reported	Note:	The site had been pumped recently.
Level reading date:	1969-10-21	Feet below surface:	314.21
Feet to sea level:	Not Reported	Note:	Not Reported
Level reading date:	1969-04-02	Feet below surface:	314.0
Feet to sea level:	Not Reported	Note:	Not Reported
Level reading date:	1968-11-04	Feet below surface:	314.11
Feet to sea level:	Not Reported	Note:	Not Reported
Level reading date:	1968-04-09	Feet below surface:	313.76
Feet to sea level:	Not Reported	Note:	Not Reported
Level reading date:	1967-10-25	Feet below surface:	316.40
Feet to sea level:	Not Reported	Note:	Not Reported
Level reading date:	1967-03-21	Feet below surface:	313.60
Feet to sea level:	Not Reported	Note:	Not Reported
Level reading date:	1966-10-17	Feet below surface:	314.06
Feet to sea level:	Not Reported	Note:	Not Reported
Level reading date:	1966-04-05	Feet below surface:	315.45
Feet to sea level:	Not Reported	Note:	Not Reported
Level reading date:	1965-11-15	Feet below surface:	315.23
Feet to sea level:	Not Reported	Note:	Not Reported
Level reading date:	1965-03-15	Feet below surface:	315.43
Feet to sea level:	Not Reported	Note:	Not Reported
Level reading date:	1964-11-12	Feet below surface:	316.65
Feet to sea level:	Not Reported	Note:	Not Reported
Level reading date:	1964-03-16	Feet below surface:	313.25
Feet to sea level:	Not Reported	Note:	Not Reported
Level reading date:	1963-10-28	Feet below surface:	309.43
Feet to sea level:	Not Reported	Note:	Not Reported
Level reading date:	1963-03-11	Feet below surface:	312.52
Feet to sea level:	Not Reported	Note:	Not Reported
Level reading date:	1962-10-29	Feet below surface:	308.60
Feet to sea level:	Not Reported	Note:	Not Reported
Level reading date:	1962-03-13	Feet below surface:	307.86
Feet to sea level:	Not Reported	Note:	Not Reported
Level reading date:	1961-10-24	Feet below surface:	307.89
Feet to sea level:	Not Reported	Note:	Not Reported
Level reading date:	1961-03-15	Feet below surface:	301.94
Feet to sea level:	Not Reported	Note:	Not Reported
Level reading date:	1960-11-07	Feet below surface:	307.02
Feet to sea level:	Not Reported	Note:	Not Reported
Level reading date:	1960-02-29	Feet below surface:	306.00
Feet to sea level:	Not Reported	Note:	Not Reported

## GEOCHECK® - PHYSICAL SETTING SOURCE MAP FINDINGS

Map ID  
Direction  
Distance  
Elevation

Database      EDR ID Number

**B9**  
**SW**  
**1/4 - 1/2 Mile**  
**Higher**

**FED USGS      USGS40000146394**

Organization ID:	USGS-CA		
Organization Name:	USGS California Water Science Center		
Monitor Location:	005N005W22E006S	Type:	Well
Description:	Not Reported	HUC:	Not Reported
Drainage Area:	Not Reported	Drainage Area Units:	Not Reported
Contrib Drainage Area:	Not Reported	Contrib Drainage Area Unts:	Not Reported
Aquifer:	Basin and Range basin-fill aquifers		
Formation Type:	Not Reported	Aquifer Type:	Not Reported
Construction Date:	Not Reported	Well Depth:	Not Reported
Well Depth Units:	Not Reported	Well Hole Depth:	Not Reported
Well Hole Depth Units:	Not Reported		

Ground water levels,Number of Measurements:	1	Level reading date:	2004-04-30
Feet below surface:	375.14	Feet to sea level:	Not Reported
Note:	A nearby site that taps the same aquifer was being pumped.		

**C10**  
**SW**  
**1/4 - 1/2 Mile**  
**Higher**

**CA WELLS      CAUSGSN00016824**

Well ID:	USGS-343027117235001	Well Type:	UNK
Source:	United States Geological Survey		
Other Name:	USGS-343027117235001	GAMA PFAS Testing:	Not Reported
Groundwater Quality Data:	<a href="https://gamagroundwater.waterboards.ca.gov/gama/gamamap/public/GamaDataDisplay.asp?dataset=USGSNEW&amp;amp_date=&amp;global_id=&amp;assigned_name=USGS-343027117235001&amp;store_num=">https://gamagroundwater.waterboards.ca.gov/gama/gamamap/public/GamaDataDisplay.asp?dataset=USGSNEW&amp;amp_date=&amp;global_id=&amp;assigned_name=USGS-343027117235001&amp;store_num=</a>		
GeoTracker Data:	Not Reported		

**B11**  
**SW**  
**1/4 - 1/2 Mile**  
**Higher**

**FED USGS      USGS40000146393**

Organization ID:	USGS-CA		
Organization Name:	USGS California Water Science Center		
Monitor Location:	005N005W22E001S	Type:	Well
Description:	NO LONGER ACCESSIBLE 2-29-60		
HUC:	18090208	Drainage Area:	Not Reported
Drainage Area Units:	Not Reported	Contrib Drainage Area:	Not Reported
Contrib Drainage Area Unts:	Not Reported	Aquifer:	Basin and Range basin-fill aquifers
Formation Type:	Not Reported	Aquifer Type:	Not Reported
Construction Date:	1908	Well Depth:	540
Well Depth Units:	ft	Well Hole Depth:	Not Reported
Well Hole Depth Units:	Not Reported		

Ground water levels,Number of Measurements:	23	Level reading date:	1959-11-03
Feet below surface:	311.01	Feet to sea level:	Not Reported
Note:	Not Reported		

Level reading date:	1959-03-10	Feet below surface:	306.11
---------------------	------------	---------------------	--------

## GEOCHECK® - PHYSICAL SETTING SOURCE MAP FINDINGS

Feet to sea level:	Not Reported	Note:	Not Reported
Level reading date:	1958-03-08	Feet below surface:	311.86
Feet to sea level:	Not Reported	Note:	Not Reported
Level reading date:	1957-11-06	Feet below surface:	312.54
Feet to sea level:	Not Reported	Note:	Not Reported
Level reading date:	1957-04-29	Feet below surface:	305.33
Feet to sea level:	Not Reported	Note:	Not Reported
Level reading date:	1957-02-19	Feet below surface:	313.25
Feet to sea level:	Not Reported	Note:	Not Reported
Level reading date:	1956-12-17	Feet below surface:	303.65
Feet to sea level:	Not Reported	Note:	Not Reported
Level reading date:	1956-04-03	Feet below surface:	309.30
Feet to sea level:	Not Reported	Note:	Not Reported
Level reading date:	1955-12-05	Feet below surface:	312.24
Feet to sea level:	Not Reported	Note:	Not Reported
Level reading date:	1955-04-11	Feet below surface:	303.75
Feet to sea level:	Not Reported	Note:	Not Reported
Level reading date:	1954-05-10	Feet below surface:	307.0
Feet to sea level:	Not Reported	Note:	Not Reported
Level reading date:	1953-11-05	Feet below surface:	298.55
Feet to sea level:	Not Reported	Note:	Not Reported
Level reading date:	1952-11-28	Feet below surface:	296.9
Feet to sea level:	Not Reported	Note:	Not Reported
Level reading date:	1952-05-13	Feet below surface:	302.8
Feet to sea level:	Not Reported	Note:	Not Reported
Level reading date:	1951-11-26	Feet below surface:	302.8
Feet to sea level:	Not Reported	Note:	Not Reported
Level reading date:	1951-05-15	Feet below surface:	301.83
Feet to sea level:	Not Reported	Note:	Not Reported
Level reading date:	1950-05-08	Feet below surface:	301.1
Feet to sea level:	Not Reported	Note:	Not Reported
Level reading date:	1950-01-11	Feet below surface:	303.4
Feet to sea level:	Not Reported	Note:	Not Reported
Level reading date:	1949-05-02	Feet below surface:	301.6
Feet to sea level:	Not Reported	Note:	Not Reported
Level reading date:	1948-11-23	Feet below surface:	300.9
Feet to sea level:	Not Reported	Note:	Not Reported
Level reading date:	1948-05-05	Feet below surface:	299.7
Feet to sea level:	Not Reported	Note:	Not Reported
Level reading date:	1947-11-03	Feet below surface:	299.8
Feet to sea level:	Not Reported	Note:	Not Reported

## GEOCHECK® - PHYSICAL SETTING SOURCE MAP FINDINGS

Level reading date:	1918	Feet below surface:	297.5
Feet to sea level:	Not Reported	Note:	Not Reported

**C12  
SW  
1/4 - 1/2 Mile  
Higher**

**CA WELLS    CADWR9000009991**

State Well #:	05N05W22E002S	Station ID:	4813
Well Name:	Not Reported	Basin Name:	Upper Mojave River Valley
Well Use:	Unknown	Well Type:	Unknown
Well Depth:	0	Well Completion Rpt #:	Not Reported

**C13  
SW  
1/4 - 1/2 Mile  
Higher**

**CA WELLS    CADWR0000012745**

Well ID:	05N05W22E001S	Well Type:	UNK
Source:	Department of Water Resources		
Other Name:	05N05W22E001S	GAMA PFAS Testing:	Not Reported
Groundwater Quality Data:	<a href="https://gamagroundwater.waterboards.ca.gov/gama/gamamap/public/GamaDataDisplay.asp?dataset=DWR&amp;samp_date=&amp;global_id=&amp;assigned_name=05N05W22E001S&amp;store_num=">https://gamagroundwater.waterboards.ca.gov/gama/gamamap/public/GamaDataDisplay.asp?dataset=DWR&amp;samp_date=&amp;global_id=&amp;assigned_name=05N05W22E001S&amp;store_num=</a>		
GeoTracker Data:	Not Reported		

**D14  
SW  
1/4 - 1/2 Mile  
Higher**

**FED USGS    USGS40000146389**

Organization ID:	USGS-CA		
Organization Name:	USGS California Water Science Center		
Monitor Location:	005N005W22E005S	Type:	Well
Description:	REPORTEDLY DRILLED IN EARLY 1970'S		
HUC:	18090208	Drainage Area:	Not Reported
Drainage Area Units:	Not Reported	Contrib Drainage Area:	Not Reported
Contrib Drainage Area Unts:	Not Reported	Aquifer:	Basin and Range basin-fill aquifers
Formation Type:	Not Reported	Aquifer Type:	Not Reported
Construction Date:	Not Reported	Well Depth:	Not Reported
Well Depth Units:	Not Reported	Well Hole Depth:	Not Reported
Well Hole Depth Units:	Not Reported		

Ground water levels, Number of Measurements:	3	Level reading date:	2002-03-15
Feet below surface:	367.78	Feet to sea level:	Not Reported
Note:	Not Reported		

Level reading date:	1996-05-21	Feet below surface:	353.80
Feet to sea level:	Not Reported	Note:	Not Reported

Level reading date:	1992-09	Feet below surface:	355
Feet to sea level:	Not Reported	Note:	Not Reported

# GEOCHECK® - PHYSICAL SETTING SOURCE MAP FINDINGS

Map ID  
Direction  
Distance  
Elevation

Database      EDR ID Number

**D15**  
**SW**  
**1/4 - 1/2 Mile**  
**Higher**

**CA WELLS      CAUSGSN00012053**

Well ID:	USGS-343025117235401	Well Type:	UNK
Source:	United States Geological Survey		
Other Name:	USGS-343025117235401	GAMA PFAS Testing:	Not Reported
Groundwater Quality Data:	https://gamagroundwater.waterboards.ca.gov/gama/gamamap/public/GamaDataDisplay.asp?dataset=USGSNEW&samp_date=&global_id=&assigned_name=USGS-343025117235401&store_num=		
GeoTracker Data:	Not Reported		

**D16**  
**SW**  
**1/4 - 1/2 Mile**  
**Higher**

**CA WELLS      CADWR9000009992**

State Well #:	05N05W22E001S	Station ID:	27865
Well Name:	Not Reported	Basin Name:	Upper Mojave River Valley
Well Use:	Unknown	Well Type:	Unknown
Well Depth:	0	Well Completion Rpt #:	Not Reported

**D17**  
**SW**  
**1/4 - 1/2 Mile**  
**Higher**

**FED USGS      USGS40000146390**

Organization ID:	USGS-CA		
Organization Name:	USGS California Water Science Center		
Monitor Location:	005N005W22M001S	Type:	Well
Description:	COMPUTER GENERATED LAT/LONG ACCURATE +/- 500FT		
HUC:	18090208	Drainage Area:	Not Reported
Drainage Area Units:	Not Reported	Contrib Drainage Area:	Not Reported
Contrib Drainage Area Units:	Not Reported	Aquifer:	Basin and Range basin-fill aquifers
Formation Type:	Not Reported	Aquifer Type:	Not Reported
Construction Date:	Not Reported	Well Depth:	330.9
Well Depth Units:	ft	Well Hole Depth:	Not Reported
Well Hole Depth Units:	Not Reported		

Ground water levels,Number of Measurements:	2	Level reading date:	1957-01-27
Feet below surface:	307.09	Feet to sea level:	Not Reported
Note:	Not Reported		

Level reading date:	1917	Feet below surface:	300
Feet to sea level:	Not Reported	Note:	Not Reported

**D18**  
**SW**  
**1/2 - 1 Mile**  
**Higher**

**CA WELLS      CADWR9000009989**

State Well #:	05N05W22M001S	Station ID:	4815
Well Name:	Not Reported	Basin Name:	Upper Mojave River Valley
Well Use:	Unknown	Well Type:	Unknown

## GEOCHECK® - PHYSICAL SETTING SOURCE MAP FINDINGS

Well Depth: 0 Well Completion Rpt #: Not Reported

**D19  
SW  
1/2 - 1 Mile  
Higher**

**CA WELLS CADWR9000009988**

State Well #:	05N05W22E005S	Station ID:	27866
Well Name:	Not Reported	Basin Name:	Upper Mojave River Valley
Well Use:	Unknown	Well Type:	Unknown
Well Depth:	0	Well Completion Rpt #:	Not Reported

**20  
SW  
1/2 - 1 Mile  
Higher**

**CA WELLS CADDW0000002844**

Well ID:	3601131-001	Well Type:	MUNICIPAL
Source:	Department of Health Services		
Other Name:	WELL 1	GAMA PFAS Testing:	Not Reported
Groundwater Quality Data:	<a href="https://gamagroundwater.waterboards.ca.gov/gama/gamamap/public/GamaDataDisplay.asp?dataset=DHS&amp;samp_date=&amp;global_id=&amp;assigned_name=3601131-001&amp;store_num=">https://gamagroundwater.waterboards.ca.gov/gama/gamamap/public/GamaDataDisplay.asp?dataset=DHS&amp;samp_date=&amp;global_id=&amp;assigned_name=3601131-001&amp;store_num=</a>		
GeoTracker Data:	Not Reported		

**E21  
SSE  
1/2 - 1 Mile  
Higher**

**CA WELLS CADWR9000009949**

State Well #:	05N05W22K001S	Station ID:	4814
Well Name:	Not Reported	Basin Name:	Upper Mojave River Valley
Well Use:	Unknown	Well Type:	Unknown
Well Depth:	0	Well Completion Rpt #:	Not Reported

**22  
South  
1/2 - 1 Mile  
Higher**

**FED USGS USGS40000146332**

Organization ID:	USGS-CA		
Organization Name:	USGS California Water Science Center		
Monitor Location:	005N005W22M002S	Type:	Well
Description:	COMPUTER GENERATED LAT/LONG ACCURATE +/- 500FT		
HUC:	18090208	Drainage Area:	Not Reported
Drainage Area Units:	Not Reported	Contrib Drainage Area:	Not Reported
Contrib Drainage Area Unts:	Not Reported	Aquifer:	Basin and Range basin-fill aquifers
Formation Type:	Not Reported	Aquifer Type:	Not Reported
Construction Date:	Not Reported	Well Depth:	325
Well Depth Units:	ft	Well Hole Depth:	Not Reported
Well Hole Depth Units:	Not Reported		

# GEOCHECK® - PHYSICAL SETTING SOURCE MAP FINDINGS

Map ID  
 Direction  
 Distance  
 Elevation

Database      EDR ID Number

**E23**  
**SSE**  
**1/2 - 1 Mile**  
**Higher**

**FED USGS      USGS40000146343**

Organization ID:	USGS-CA		
Organization Name:	USGS California Water Science Center		
Monitor Location:	005N005W22K001S	Type:	Well
Description:	COMPUTER GENERATED LAT/LONG ACCURATE +/- 500FT		
HUC:	18090208	Drainage Area:	Not Reported
Drainage Area Units:	Not Reported	Contrib Drainage Area:	Not Reported
Contrib Drainage Area Units:	Not Reported	Aquifer:	Basin and Range basin-fill aquifers
Formation Type:	Not Reported	Aquifer Type:	Not Reported
Construction Date:	1938	Well Depth:	437
Well Depth Units:	ft	Well Hole Depth:	Not Reported
Well Hole Depth Units:	Not Reported		

Ground water levels, Number of Measurements:	2	Level reading date:	1956-06-26
Feet below surface:	288.4	Feet to sea level:	Not Reported
Note:	Not Reported		

Level reading date:	1938	Feet below surface:	284
Feet to sea level:	Not Reported	Note:	Not Reported

**24**  
**WNW**  
**1/2 - 1 Mile**  
**Higher**

**CA WELLS      5554**

Seq:	5554	Prim sta c:	05N/05W-16R01 S
Frds no:	3601011001	County:	36
District:	66	User id:	36C
System no:	3601011	Water type:	G
Source nam:	WELL	Station ty:	WELL/AMBNT/MUN/INTAKE
Latitude:	343055.0	Longitude:	1172410.0
Precision:	2	Status:	AR
Comment 1:	Not Reported	Comment 2:	Not Reported
Comment 3:	Not Reported	Comment 4:	Not Reported
Comment 5:	Not Reported	Comment 6:	Not Reported
Comment 7:	Not Reported		

System no:	3601011	System nam:	Golden Pond Rv/M Overland
Hqname:	Not Reported	Address:	14530 HWY 395
City:	VICTORVILLE	State:	CA
Zip:	92392	Zip ext:	Not Reported
Pop serv:	308	Connection:	88
Area serve:	Not Reported		

**F25**  
**SW**  
**1/2 - 1 Mile**  
**Higher**

**FED USGS      USGS40000146344**

Organization ID:	USGS-CA		
Organization Name:	USGS California Water Science Center		
Monitor Location:	005N005W21J001S	Type:	Well
Description:	COMPUTER GENERATED LAT/LONG ACCURATE +/- 500FT		

## GEOCHECK® - PHYSICAL SETTING SOURCE MAP FINDINGS

HUC:	18090208	Drainage Area:	Not Reported
Drainage Area Units:	Not Reported	Contrib Drainage Area:	Not Reported
Contrib Drainage Area Unts:	Not Reported	Aquifer:	Basin and Range basin-fill aquifers
Formation Type:	Not Reported	Aquifer Type:	Not Reported
Construction Date:	1952	Well Depth:	500
Well Depth Units:	ft	Well Hole Depth:	Not Reported
Well Hole Depth Units:	Not Reported		

Ground water levels,Number of Measurements:	1	Level reading date:	1957-01-23
Feet below surface:	348.10	Feet to sea level:	Not Reported
Note:	Not Reported		

**F26**  
**SW**  
**1/2 - 1 Mile**  
**Higher**

**CA WELLS      CADWR0000005350**

Well ID:	05N05W21J001S	Well Type:	UNK
Source:	Department of Water Resources		
Other Name:	05N05W21J001S	GAMA PFAS Testing:	Not Reported
Groundwater Quality Data:	<a href="https://gamagroundwater.waterboards.ca.gov/gama/gamamap/public/GamaDataDisplay.asp?dataset=DWR&amp;samp_date=&amp;global_id=&amp;assigned_name=05N05W21J001S&amp;store_num=">https://gamagroundwater.waterboards.ca.gov/gama/gamamap/public/GamaDataDisplay.asp?dataset=DWR&amp;samp_date=&amp;global_id=&amp;assigned_name=05N05W21J001S&amp;store_num=</a>		
GeoTracker Data:	Not Reported		

**27**  
**SSW**  
**1/2 - 1 Mile**  
**Higher**

**CA WELLS      CADWR0000014007**

Well ID:	05N05W22M002S	Well Type:	UNK
Source:	Department of Water Resources		
Other Name:	05N05W22M002S	GAMA PFAS Testing:	Not Reported
Groundwater Quality Data:	<a href="https://gamagroundwater.waterboards.ca.gov/gama/gamamap/public/GamaDataDisplay.asp?dataset=DWR&amp;samp_date=&amp;global_id=&amp;assigned_name=05N05W22M002S&amp;store_num=">https://gamagroundwater.waterboards.ca.gov/gama/gamamap/public/GamaDataDisplay.asp?dataset=DWR&amp;samp_date=&amp;global_id=&amp;assigned_name=05N05W22M002S&amp;store_num=</a>		
GeoTracker Data:	Not Reported		

**F28**  
**SW**  
**1/2 - 1 Mile**  
**Higher**

**CA WELLS      CADWR9000009950**

State Well #:	05N05W21J001S	Station ID:	27864
Well Name:	Not Reported	Basin Name:	Upper Mojave River Valley
Well Use:	Unknown	Well Type:	Unknown
Well Depth:	0	Well Completion Rpt #:	Not Reported

**29**  
**SSE**  
**1/2 - 1 Mile**  
**Lower**

**CA WELLS      CADDW0000016940**

Well ID:	3600791-001	Well Type:	MUNICIPAL
Source:	Department of Health Services		
Other Name:	WELL 1	GAMA PFAS Testing:	Not Reported



## GEOCHECK® - PHYSICAL SETTING SOURCE MAP FINDINGS

Groundwater Quality Data: [https://gamagroundwater.waterboards.ca.gov/gama/gamamap/public/GamaDataDisplay.asp?dataset=DHS&samp\\_date=&global\\_id=&assigned\\_name=3600791-001&store\\_num=](https://gamagroundwater.waterboards.ca.gov/gama/gamamap/public/GamaDataDisplay.asp?dataset=DHS&samp_date=&global_id=&assigned_name=3600791-001&store_num=)

GeoTracker Data: Not Reported

# GEOCHECK® - PHYSICAL SETTING SOURCE MAP FINDINGS RADON

## AREA RADON INFORMATION

State Database: CA Radon

### Radon Test Results

Zipcode	Num Tests	> 4 pCi/L
92392	17	0

Federal EPA Radon Zone for SAN BERNARDINO County: 2

- Note: Zone 1 indoor average level > 4 pCi/L.  
 : Zone 2 indoor average level  $\geq$  2 pCi/L and  $\leq$  4 pCi/L.  
 : Zone 3 indoor average level < 2 pCi/L.

---

Federal Area Radon Information for Zip Code: 92392

Number of sites tested: 1

Area	Average Activity	% <4 pCi/L	% 4-20 pCi/L	% >20 pCi/L
Living Area - 1st Floor	-2.200 pCi/L	100%	0%	0%
Living Area - 2nd Floor	Not Reported	Not Reported	Not Reported	Not Reported
Basement	Not Reported	Not Reported	Not Reported	Not Reported

# PHYSICAL SETTING SOURCE RECORDS SEARCHED

## TOPOGRAPHIC INFORMATION

### USGS 7.5' Digital Elevation Model (DEM)

Source: United States Geologic Survey

EDR acquired the USGS 7.5' Digital Elevation Model in 2002 and updated it in 2006. The 7.5 minute DEM corresponds to the USGS 1:24,000- and 1:25,000-scale topographic quadrangle maps. The DEM provides elevation data with consistent elevation units and projection.

### Current USGS 7.5 Minute Topographic Map

Source: U.S. Geological Survey

## HYDROLOGIC INFORMATION

Flood Zone Data: This data was obtained from the Federal Emergency Management Agency (FEMA). It depicts 100-year and 500-year flood zones as defined by FEMA. It includes the National Flood Hazard Layer (NFHL) which incorporates Flood Insurance Rate Map (FIRM) data and Q3 data from FEMA in areas not covered by NFHL.

Source: FEMA

Telephone: 877-336-2627

Date of Government Version: 2003, 2015

NWI: National Wetlands Inventory. This data, available in select counties across the country, was obtained by EDR in 2002, 2005 and 2010 from the U.S. Fish and Wildlife Service.

### State Wetlands Data: Wetland Inventory

Source: Department of Fish and Wildlife

Telephone: 916-445-0411

## HYDROGEOLOGIC INFORMATION

### AQUIFLOW<sup>R</sup> Information System

Source: EDR proprietary database of groundwater flow information

EDR has developed the AQUIFLOW Information System (AIS) to provide data on the general direction of groundwater flow at specific points. EDR has reviewed reports submitted to regulatory authorities at select sites and has extracted the date of the report, hydrogeologically determined groundwater flow direction and depth to water table information.

## GEOLOGIC INFORMATION

### Geologic Age and Rock Stratigraphic Unit

Source: P.G. Schruben, R.E. Arndt and W.J. Bawiec, Geology of the Conterminous U.S. at 1:2,500,000 Scale - A digital representation of the 1974 P.B. King and H.M. Beikman Map, USGS Digital Data Series DDS - 11 (1994).

### STATSGO: State Soil Geographic Database

Source: Department of Agriculture, Natural Resources Conservation Service (NRCS)

The U.S. Department of Agriculture's (USDA) Natural Resources Conservation Service (NRCS) leads the national Conservation Soil Survey (NCSS) and is responsible for collecting, storing, maintaining and distributing soil survey information for privately owned lands in the United States. A soil map in a soil survey is a representation of soil patterns in a landscape. Soil maps for STATSGO are compiled by generalizing more detailed (SSURGO) soil survey maps.

### SSURGO: Soil Survey Geographic Database

Source: Department of Agriculture, Natural Resources Conservation Service (NRCS)

Telephone: 800-672-5559

SSURGO is the most detailed level of mapping done by the Natural Resources Conservation Service, mapping scales generally range from 1:12,000 to 1:63,360. Field mapping methods using national standards are used to construct the soil maps in the Soil Survey Geographic (SSURGO) database. SSURGO digitizing duplicates the original soil survey maps. This level of mapping is designed for use by landowners, townships and county natural resource planning and management.

# PHYSICAL SETTING SOURCE RECORDS SEARCHED

## LOCAL / REGIONAL WATER AGENCY RECORDS

### FEDERAL WATER WELLS

#### PWS: Public Water Systems

Source: EPA/Office of Drinking Water

Telephone: 202-564-3750

Public Water System data from the Federal Reporting Data System. A PWS is any water system which provides water to at least 25 people for at least 60 days annually. PWSs provide water from wells, rivers and other sources.

#### PWS ENF: Public Water Systems Violation and Enforcement Data

Source: EPA/Office of Drinking Water

Telephone: 202-564-3750

Violation and Enforcement data for Public Water Systems from the Safe Drinking Water Information System (SDWIS) after August 1995. Prior to August 1995, the data came from the Federal Reporting Data System (FRDS).

#### USGS Water Wells: USGS National Water Inventory System (NWIS)

This database contains descriptive information on sites where the USGS collects or has collected data on surface water and/or groundwater. The groundwater data includes information on wells, springs, and other sources of groundwater.

## OTHER STATE DATABASE INFORMATION

### Groundwater Ambient Monitoring & Assessment Program

State Water Resources Control Board

Telephone: 916-341-5577

The GAMA Program is California's comprehensive groundwater quality monitoring program. GAMA collects data by testing the untreated, raw water in different types of wells for naturally-occurring and man-made chemicals. The GAMA data includes Domestic, Monitoring and Municipal well types from the following sources, Department of Water Resources, Department of Health Services, EDF, Agricultural Lands, Lawrence Livermore National Laboratory, Department of Pesticide Regulation, United States Geological Survey, Groundwater Ambient Monitoring and Assessment Program and Local Groundwater Projects.

### Water Well Database

Source: Department of Water Resources

Telephone: 916-651-9648

### California Drinking Water Quality Database

Source: Department of Public Health

Telephone: 916-324-2319

The database includes all drinking water compliance and special studies monitoring for the state of California since 1984. It consists of over 3,200,000 individual analyses along with well and water system information.

### California Oil and Gas Well Locations

Source: Dept of Conservation, Geologic Energy Management Division

Telephone: 916-323-1779

Oil and Gas well locations in the state.

### California Earthquake Fault Lines

Source: California Division of Mines and Geology

The fault lines displayed on EDR's Topographic map are digitized quaternary fault lines prepared in 1975 by the United State Geological Survey. Additional information (also from 1975) regarding activity at specific fault lines comes from California's Preliminary Fault Activity Map prepared by the California Division of Mines and Geology.

## RADON

### State Database: CA Radon

Source: Department of Public Health

Telephone: 916-210-8558

Radon Database for California

# PHYSICAL SETTING SOURCE RECORDS SEARCHED

## Area Radon Information

Source: USGS

Telephone: 703-356-4020

The National Radon Database has been developed by the U.S. Environmental Protection Agency (USEPA) and is a compilation of the EPA/State Residential Radon Survey and the National Residential Radon Survey. The study covers the years 1986 - 1992. Where necessary data has been supplemented by information collected at private sources such as universities and research institutions.

## EPA Radon Zones

Source: EPA

Telephone: 703-356-4020

Sections 307 & 309 of IRRA directed EPA to list and identify areas of U.S. with the potential for elevated indoor radon levels.

## OTHER

Airport Landing Facilities: Private and public use landing facilities

Source: Federal Aviation Administration, 800-457-6656

Epicenters: World earthquake epicenters, Richter 5 or greater

Source: Department of Commerce, National Oceanic and Atmospheric Administration

California Earthquake Fault Lines: The fault lines displayed on EDR's Topographic map are digitized quaternary fault lines, prepared in 1975 by the United State Geological Survey. Additional information (also from 1975) regarding activity at specific fault lines comes from California's Preliminary Fault Activity Map prepared by the California Division of Mines and Geology.

## STREET AND ADDRESS INFORMATION

© 2015 TomTom North America, Inc. All rights reserved. This material is proprietary and the subject of copyright protection and other intellectual property rights owned by or licensed to Tele Atlas North America, Inc. The use of this material is subject to the terms of a license agreement. You will be held liable for any unauthorized copying or disclosure of this material.